

Address : #351, Haeyang-ro, Yeongdo Gu, Busan, 491111
Phone : +82-51-400-4331 ~ 4
FAX : +82-51-400-4349
E-Mail : ntmkhoa@korea.kr
Website : <http://www.khoa.go.kr>

Nov. 25. 2022
Notices 1022 ~ 1059
(411) ~ (414)



Republic of Korea

NOTICES TO MARINERS

WEEKLY EDITION 47

CONTENTS

PART	I. INDEX
	II. NOTICES TO MARINERS
	III. NAVIGATIONAL INFORMATION
	IV. AMENDMENTS TO PUBLICATIONS

Mariners are requested to inform the Korea Hydrographic and Oceanographic Agency immediately of the discovery of new dangers, changes or defects in aids to navigation and of shortcomings in Korean charts or publications. The Notices to Mariners and list of small correction are uploaded on the website of Korea Hydrographic and Oceanographic Agency.

1. A star “★” before a notice number indicates that the notice is based on the original Korea information.
 2. Temporary or preliminary notices are indicated by (T) or (P) after the notice number respectively, and the notice number with “※” means that it has been notices as a temporary or preliminary notice before.
*Temporary (T) and Preliminary (P) notices are not corrected on charts and publications. Therefore it is advised to check past Notices to Mariners upon purchasing new charts and publications.
 3. The Lat./Long. horizontal coordinates are shown by WGS-84 system.
 4. Courses and bearing are true reckoned clockwise from 000° to 359° ; the bearings relating to light sectors and leading lines are expressed from the vessel toward the target.
 5. The time is expressed as four figures from 00:00 to 24:00, and is based on the Korea Standard Time(KST ; ZD -9) if not specified otherwise.
 6. A dagger “†” before the publication number means its correction is recorded in the attached sheet.
 7. The figure within brackets after a chart number means the year and notice number of the last correction affected in that charts.
-

Korea Hydrographic and Oceanographic Agency

PART I

INDEX OF LOCALITY

<i>Locality</i>	<i>Notice No.</i>
Chart production	1023
Chart withdrawn	1024
Block production	1022
ENC production	1025
EAST COAST Approaches to Geojin Hang ~ Wreck	1026
Approaches to Donghae, Mukho Hang ~ Light buoy	1027
Approaches to Donghae, Mukho Hang ~ Light buoy	1043
Approaches to Samcheok Hang ~ Light buoy	1044
Approaches to Ulsan Hang ~ Light pole	1045
Approaches to Sokcho Hang ~ Light house	1048
Approaches to Okgye Hang ~ Light buoy	1049
Approaches to Samcheok Hang ~ Light buoy	1050
Approaches to Ulsan Hang ~ Light pole	1051
Approaches to Geojin Hang ~ Light buoy	1055
Approaches to Osan Hang ~ Light buoy	1056
Approaches to Pohang Hang ~ Fishery	(411)
Approaches to Guryongpo Hang ~ Fishery	(412)
Approaches to Gampo Hang ~ Fishery	(413)
SOUTH COAST Approaches to Busan Hang ~ Light pole	1028
Eastern part of Maemuldo, Approaches to Hongdo ~ Light house	1029
Approaches to Maekjeonpo Hang ~ Light beacon	1030
Approaches to Yokji Hang ~ Light beacon	1031
Approaches to Yeondo Hang ~ Rock	1032
Approaches to Gukdong Hang ~ Wreck, Rock	1033
Approaches to Narodo Hang ~ Buoy	1034
Approaches to Sisan Hang ~ Rock	1035
Approaches to Cheongsando Hang ~ AIS, Light house	1036
Approaches to Deugam Hang ~ Obstruction	1037
Approaches to Busan New Port ~ Light beacon	1046
Geoje-do, Approaches to Daepogeunpo Hang ~ Light beacon	1047
Approaches to Busan Hang ~ Light buoy	1052
Approaches to Busan New Port ~ Light pole	1053
Approaches to Nangdo Hang ~ Light buoy	1054
Approaches to Hadong Hang ~ Light buoy	1057
Jeju-do, Approaches to Gimnyeong Hang ~ Light house	1058
Approaches to Book Hang ~ Fishery	(414)
WEST COAST Approaches to Seogeochoa Hang ~ Light beacon	1038
Approaches to Biin Hang ~ Buoy, Light buoy	1039
Approaches to Boryeong Hang ~ Light buoy	1040
Northern part of Yeongjongdo, Approaches to Jangbong Hang ~ Obstruction	1041
Approaches to Gyeongin Hang ~ Light house	1042
Approaches to Incheon Hang ~ Light buoy	1059

INDEX OF CHARTS AFFECTED

Chart No.	Notice No.	Chart No.	Notice No.
1014	1029	2408	1036
1411	1048※, 1055(T)※	2414	1034
1412	1048※	2415	1036
1413	1044※, 1050※	2431	1033
1414	1050※	2439	1033, 1034
1415	1056(T)	2453	1035
1455	1022, 1049※	2467	1037
1519	1027, 1043※	2470	(414)
1711	(412)	2480	1022
1712	1045※	2625	1022
1751	(411)	2711	1058(T)
1754	(413)	2753	1022
1756	1045※, 1051※	2754	1022
1817	1045※	2755	1022
2010	1029	2759	1022
2011	1029	2819	1022
2100	1029	3137	1022, 1038
2111	1045※	3200	1022
2112	1029, 1047※	3216	1022
2113	1029, 1047※	3415	1041
2153	1022, 1052※	3416	1041
2154	1022, 1028, 1046※, 1053※	3458	1040
2155	1022	3470	1059(T)
2156	1022	3471	1042, 1059(T)
2158	1022, 1030	3522	1039
2160	1057(T)	3711	1041
2161	1031	6202	1026
2182	1033, 1054※	6321	1022
2183	1034	6327	1022
2200	1029	6329	1022
2204	1022, 1052※	6333	1022
2206	1022	6404	1032
2228	1022		

INDEX OF PUBLICATION AFFECTED

Publication No.	Notice No.
410	1027, 1028, 1029, 1030, 1031, 1034, 1036, 1038, 1039, 1040, 1042, 1043※, 1044※, 1045※, 1046※, 1047※, 1049※, 1050※, 1051※, 1052※, 1053※, 1058(T)
810	1023, 1024

PART II

★1022/22 Block production

Chart No.	Title	Position(Approx.)
1455	SACHEONJIN HANG TO ANINJIN HANG	37-43.7N, 129-00.4E
2153	APPROACHES TO BUSAN HANG	35-05.3N, 129-06.6E
2154	APPROACHES TO GAOEOKDO	35-05.8N, 128-43.4E
2155	APPROACHES TO JAMDO	35-05.7N, 128-43.0E
2156	JINHAE MAN	35-06.0N, 128-29.3E
2158	KOSONG MAN AND APPROACHES	34-57.2N, 128-19.7E
2204	EASTERN PART OF BUSAN HANG	35-05.3N, 129-06.5E
2206	BUSAN HANG	35-05.2N, 129-06.6E
2228	JINHAE HANG	35-05.8N, 128-43.0E
2480	CHUJA GUNDO AND APPROACHES	33-57.7N, 126-18.2E
2625	CHUJA HANG	33-57.6N, 126-17.8E
2753	APPROACHES TO CHAGWIDO	33-13.2N, 126-12.7E
		33-21.6N, 126-09.7E
2754	APPROACHES TO GAPADO	33-13.3N, 126-12.9E
2755	SEOGWIPO HANG AND APPROACHES	33-14.0N, 126-31.6E
2759	APPROACHES TO GANGJEONG HANG	33-14.0N, 126-31.6E
2819	SEONGSANPO HANG	33-29.1N, 126-55.7E
3137	JANGJUK SUDO AND ADJACENT ISLANDS	34-22.5N, 126-08.0E
3200	GYEONGYEOLBI YEOLDO TO DAECHEONG GUNDO	37-02.0N, 126-07.4E
		37-07.4N, 126-36.1E
3216	JINDO HANG	34-22.5N, 126-08.0E
6321	GWANGAM HANG	35-06.3N, 128-29.6E
6327	DAEPOGEUNPO HANG	34-43.1N, 128-35.2E
6329	HODU HANG	34-44.5N, 128-30.2E
6333	NAMPO HANG	34-57.5N, 128-19.4E

Chart 1455[22-959], 2153[22-829], 2154[22-934], 2155[22-935], 2156[22-321], 2158[22-751], 2204[22-510], 2206[22-964], 2228[22-321], 2480[21-212], 2625[20-876], 2753[22-126], 2754[22-629], 2755[22-602], 2759[21-580], 2819[22-955], 3137[22-937], 3200[22-916], 3216[21-181], 6321[21-741], 6327[20-826], 6329[21-936], 6333[21-77]

Source Korea Hydrographic and Oceanographic Agency

★1023/22 Chart production

Chart No.	Title / Area	Scale(1:)	Date	Size	Remark
3100	HEUKSAN GUNDO TO GYEONGYEOLBI YEOLDO	250,000	2022. 11.	A0	Edition

Publication †810(CATALOGUE OF CHARTS AND PUBLICATIONS)

Source Korea Hydrographic and Oceanographic Agency

★1024/22 Chart withdrawn

Chart No.	Title / Area	Scale(1:)	Date	Size
3100	HEUKSAN GUNDO TO GYEONGYEOLBI YEOLDO	250,000	2021.11	A0

Publication †810호(CATALOGUE OF CHARTS AND PUBLICATIONS)

Source Korea Hydrographic and Oceanographic Agency

★1025/22 ENC production

ENC No.	Chart	Remark
KR3F2J00	3100	Edition
KR3F2K00	3100	Edition
KR3F2N00	3100	Edition
KR3F2O00	3100	Edition
KR3F4B00	3100	Edition
KR3F4C00	3100	Edition

Source Korea Hydrographic and Oceanographic Agency

★1026/22 EAST COAST ~ Approaches to Geojin Hang ~ Wreck

Insert  38-26-03.3N, 128-27-30.4E

Chart 6202[22-766]

Source Korea Hydrographic and Oceanographic Agency

★1027/22 EAST COAST ~ Approaches to Donghae, Mukho Hang ~ Light buoy

Delete 1.  *Fl(4) Y 8s (No.B)* 37-28-28.8N, 129-10-11.5E

2.  *Fl(4) Y 8s (No.C)* 37-29-26.6N, 129-10-01.2E

3.  *Fl(4) Y 8s (No.D)* 37-29-44.8N, 129-08-41.9E

Chart 1519[22-979]

Publication †410(List of Lights) 1251.6, 1251.10, 1251.12

Source Donghae Regional Office of Oceans & Fisheries

★1028/22 SOUTH COAST ~ Approaches to Busan Hang ~ Light pole

Insert 1.  *Fl R 4s 3m 3M (No.A)* 35-02-49.2N, 128-57-31.3E


2.  *Fl G 4s 3m 3M (No.B)* 35-04-09.9N, 128-57-07.7E

Chart 2154[22-1022]

Publication †410(List of Lights) 2052.6, 2052.8

Source Busan Regional Office of Oceans & Fisheries

★1029/22 SOUTH COAST ~ Eastern part of Maemuldo, Approaches to Hongdo ~ Light house

Amend Range of light, 24M to 21M 34-32-12.6N, 128-43-58.8E

Chart 2112[22-688], 2113[22-750], 2100[22-651], 2200[22-855], 1014[22-796], 2011[22-752], 2010[22-651]

Publication †410(List of Lights) 2170

Source Masan Regional Office of Oceans & Fisheries

★1030/22 SOUTH COAST ~ Approaches to Maekjeonpo Hang ~ Light beacon

Amend elevation of light beacon to, 11m to 10m 34-53-46.1N, 128-16-08.6E

Chart 2158[22-1022]

Publication †410(List of Lights) 2235.10

Source Masan Regional Office of Oceans & Fisheries

★1031/22 SOUTH COAST ~ Approaches to Yokji Hang ~ Light beacon

Amend elevation of light beacon to, 14m to 17m 34-36-24.1N, 128-15-35.6E

Chart 2161[22-753]

Publication †410(List of Lights) 2241.3

Source Masan Regional Office of Oceans & Fisheries

★1032/22 SOUTH COAST ~ Approaches to Yeondo Hang ~ Rock

Insert  (Q_5), and delete, around depth Q_2 34-25-46.5N, 127-47-02.3E

Chart 6404[20-970]

Source Korea Hydrographic and Oceanographic Agency

★1033/22 SOUTH COAST ~ Approaches to Gukdong Hang ~ Wreck, Rock

Insert 1.  *Wk* 34-43-29.1N, 127-39-43.3E

2. + (*I_θ*) 34-40-27.5N, 127-41-00.2E

Chart 2182[22-886], 2431[22-1006], 2439[22-528](2)

Source Korea Hydrographic and Oceanographic Agency

★1034/22 SOUTH COAST ~ Approaches to Narodo Hang ~ Buoy

Delete 1.  (*ODAS*) 34-25-56.0N, 127-25-22.0E

Insert 2.  (*ODAS*) 34-25-56.0N, 127-35-22.0E

Chart 2183[22-463], 2439[22-1033], 2414[22-766]

Publication †410(List of Lights) 2520.1

Source Yeosu Regional Office of Oceans & Fisheries

★1035/22 SOUTH COAST ~ Approaches to Sisan Hang ~ Rock


Insert  (*Q₅*) 34-19-28.4N, 127-19-10.4E

Chart 2453[22-465]

Source Korea Hydrographic and Oceanographic Agency

★1036/22 SOUTH COAST ~ Approaches to Cheongsando Hang ~ AIS, Light house

Replace 1.  Fl(4) Y 8s 19m 9M with ★ Mo(U) 15s 18m 10M 34-10-02.6N, 127-01-38.7E

Insert 2.  AIS 34-10-02.6N, 127-01-38.7E

Chart 2415[22-744], 2408[22-855]

Publication †410(List of Lights) 2561.8, 4567.3

Source Jindo Aids to Navigation Office

★1037/22 SOUTH COAST ~ Approaches to Deugam Hang ~ Obstruction


Insert  34-25-51.5N, 126-55-10.7E

Chart 2467[22-653]

Source Korea Hydrographic and Oceanographic Agency

★1038/22 WEST COAST ~ Approaches to Seogeocho Hang ~ Light beacon


Insert  Fl(2) G 6s 17m 7M 34-14-48.3N, 125-55-53.4E


Chart 3137[22-1022]


Publication †410(List of Lights) 3021.1


Source Jindo Aids to Navigation Office


★1039/22 WEST COAST ~ Approaches to Biin Hang ~ Buoy, Light buoy


Insert 1.  Fl(2) G 6s (No.11) 36-10-06.4N, 126-28-56.9E

2.  Fl(2) R 6s (No.12) 36-10-05.1N, 126-28-50.7E

3.  Fl(2) R 6s (No.18) 36-08-35.8N, 126-29-16.0E

4.  Fl(2) R 6s (No.20) 36-08-31.0N, 126-29-21.0E

5.  36-09-01.1N, 126-29-24.9E

6.  36-08-47.2N, 126-29-30.8E

Amend 7. (No.11) to (No.13) 36-09-05.0N, 126-29-17.0E

8. (No.12) to (No.14) 36-09-01.2N, 126-29-10.3E


9. (No.14) to (No.16) 36-08-46.1N, 126-29-10.5E

Chart 3522[22-550]

Publication †410(List of Lights) 3228.13, 3228.15, 3228.18, 3228.20, 3229.8, 3229.9, 3228.11, 3228.12, 3228.14

Source Daesan Regional Office of Oceans & Fisheries

★1040/22 WEST COAST ~ Approaches to Boryeong Hang ~ Light buoy

Insert 1.  Fl(2) G 6s (No.1) 36-14-34.3N, 126-25-47.2E

Move 2.  Fl(2) R 6s (No.2) 36-14-37.6N, 126-25-28.9E to
36-14-09.1N, 126-25-46.2E

Chart 3458[22-985]

Publication †410(List of Lights) 3228.1, 3228.2

Source Daesan Regional Office of Oceans & Fisheries

★1041/22 WEST COAST ~ Northern part of Yeongjongdo, Approaches to Jangbong Hang ~ Obstruction


Insert  Obstrn , and delete, around depth 33 37-34-19.0N, 126-03-45.3E

Chart 3415[22-1008], 3416[22-1007], 3711[22-778]

Source Korea Hydrographic and Oceanographic Agency

★1042/22 WEST COAST ~ Approaches to Gyeongin Hang ~ Light house

Insert ★ Fl G 14m 9M 37-34-28.2N, 126-34-08.5E

Chart 3471[22-819]

Publication †410(List of Lights) 3713.3

Source Incheon Regional Office of Oceans & Fisheries

★1043※/22 EAST COAST ~ Approaches to Donghae, Mukho Hang ~ Light buoy

Former Notice 879(T)/22, No.1 is canceled

Delete  FI(4) Y 8s (No.A) 37-28-51.3N, 129-09-42.3E

Chart 1519[22-1027]

Publication †410(List of Lights) 1251.5

Source Donghae Regional Office of Oceans & Fisheries

★1044※/22 EAST COAST ~ Approaches to Samcheok Hang ~ Light buoy

Former Notice 880(T)/22 is canceled

Delete  FI(4) Y 8s (No.F) 37-28-05.1N, 129-10-38.6E

Chart 1413[22-860]

Publication †410(List of Lights) 1251.14

Source Donghae Regional Office of Oceans & Fisheries

★1045※/22 EAST COAST ~ Approaches to Ulsan Hang ~ Light pole

Former Notice 811(T)/22, No.7 is canceled

Amend Range of light, 8M to 7M 35-27-19.5N, 129-22-49.7E

Chart 1817[22-1004], 1756[22-1004], 1712[22-1004], 2111[22-1005]

Publication †410(List of Lights) 1430.26

Source Ulsan Regional Office of Oceans & Fisheries

★1046※/22 SOUTH COAST ~ Approaches to Busan New Port ~ Light beacon

Former Notice 675(T)/19 is canceled

Move  (No.10) 35-04-00.6N, 128-56-12.6E to
35-04-03.0N, 128-56-14.0E

Chart 2154[22-1028]

Publication †410(List of Lights) 2062.10

Source Busan Regional Office of Oceans & Fisheries

★1047※/22 SOUTH COAST ~ Geojedo, Approaches to Daepogeunpo Hang ~ Light beacon

Former Notice 849(T)/22, No.2 is canceled

Amend Range of light, 9M to 7M 34-40-54.5N, 128-37-35.2E

Chart 2112[22-1029], 2113[22-1029]

Publication †410(List of Lights) 2168.3

Source Masan Regional Office of Oceans & Fisheries

★1048※/22 EAST COAST ~ Approaches to Sokcho Hang ~ Light house

Former Notice 326(T)/22, No.1 is canceled

Delete ★ Fl R 4s 11m 7M 38-15-01.2N, 128-34-13.3E

Chart 1411, 1412

Source Donghae Regional Office of Oceans & Fisheries

★1049※/22 EAST COAST ~ Approaches to Okgye Hang ~ Light buoy

Former Notice 877(T)/22 is canceled

Restore 1.  FI(4) Y 8s (No.A) 37-41-23.2N, 129-02-34.8E

2.  FI(4) Y 8s (No.B) 37-41-28.6N, 129-02-27.0E

3.  FI(4) Y 8s (No.C) 37-41-39.4N, 129-02-13.1E

Chart 1455

Publication 410(List of Lights) 1233.18, 1233.19, 1233.17

Source Donghae Regional Office of Oceans & Fisheries

★1050※/22 EAST COAST ~ Approaches to Samcheok Hang ~ Light buoy

Former Notice 897(T)/22 is canceled

Restore  FI(4) Y 8s (No.A) 37-24-13.4N, 129-13-08.0E

Chart 1413, 1414

Publication 410(List of Lights) 1255.9

Source Donghae Regional Office of Oceans & Fisheries

★1051※/22 EAST COAST ~ Approaches to Ulsan Hang ~ Light pole

Former Notice 811(T)/22, No.3 is canceled

Restore ★ (No.E) 35-28-04.1N, 129-24-12.8E

Chart 1756

Publication 410(List of Lights) 1363.5

Source Ulsan Regional Office of Oceans & Fisheries

★1052※/22 SOUTH COAST ~ Approaches to Busan Hang ~ Light buoy

Former Notice 847(T)/22, No.1 is canceled, 812(T)/22, No.1 is canceled

Restore 1.  FI(4) Y 8s 35-09-27.0N, 129-10-06.3E


2.  FI(4) Y 8s 35-09-15.5N, 129-09-21.5E

Chart 2204, 2153

Publication 410(List of Lights) 2001.48, 2001.47

Source Busan Regional Office of Oceans & Fisheries

★1053※/22 SOUTH COAST ~ Approaches to Busan New Port ~ Light pole

Former Notice 430(T)/22, No.1 is canceled


Restore  (No.30) 35-05-18.5N, 128-55-42.3E

Chart 2154

Publication 410(List of Lights) 2067.31

Source Busan Regional Office of Oceans & Fisheries

★1054※/22 SOUTH COAST ~ Approaches to Nangdo Hang ~ Light buoy

Former Notice 871(T)/21 is canceled

Delete  FI(4) Y 8s 34-37-43.7N, 127-29-51.0E

Chart 2182

Source Yeosu Regional Office of Oceans & Fisheries

★1055(T)※/22 EAST COAST ~ Approaches to Geojin Hang ~ Light buoy

Former Notice 895(T)/22 is canceled

Move  *Fl(4) Y 8s (No.B)* 38-22-32.9N, 128-30-38.9E to
38-22-36.1N, 128-30-39.9E

Chart 1411

Source Donghae Regional Office of Oceans & Fisheries

★1056(T)/22 EAST COAST ~ Approaches to Osan Hang ~ Light buoy

Insert  *Fl(4) Y 8s* 36-58-08.4N, 129-25-02.2E

Chart 1415

Source Pohang Regional Office of Oceans & Fisheries

★1057(T)/22 SOUTH COAST ~ Approaches to Hadong Hang ~ Light buoy

Insert  *Fl(4) Y 8s* 34-56-07.9N, 127-55-28.2E

Chart 2160

Source Masan Regional Office of Oceans & Fisheries

★1058(T)/22 SOUTH COAST ~ Jejudo, Approaches to Gimnyeong Hang ~ Light house

Interrupted ★ *Fl G 5s 11m 7M* 33-33-08.7N, 126-41-42.5E

Chart 2711

Publication 410(List of Lights) 2698.6

Source Busan Regional Office of Oceans & Fisheries

★1059(T)/22 WEST COAST ~ Approaches to Incheon Hang ~ Light buoy

Insert 1.  *Fl(4) Y 8s (No.A)* 37-29-47.2N, 126-36-06.4E

2.  *Fl(4) Y 8s (No.B)* 37-30-50.9N, 126-35-59.4E

Chart 3470(1), 3471(2)

Source Incheon Regional Office of Oceans & Fisheries

PART III

★(411)/22 EAST COAST ~ Approaches to Pohang Hang ~ Fishery

Area bounded by line, joining, (1)~(4)~(1) (1) 36-08-16.5N, 129-25-05.4E
(2) 36-08-14.0N, 129-25-12.8E
(3) 36-08-11.0N, 129-25-11.3E
(4) 36-08-13.5N, 129-25-03.9E

Remark Period : Sep.2022 ~ Sep.2032

Chart 1751

Source Pohang City

★(412)/22 EAST COAST ~ Approaches to Guryongpo Hang ~ Fishery

Area bounded by line, joining, (1)~(4)~(1) (1) 35-56-57.0N, 129-33-00.2E
(2) 35-56-58.4N, 129-33-08.0E
(3) 35-56-53.7N, 129-33-09.4E
(4) 35-56-52.3N, 129-33-01.6E

Remark Period : Oct.2022 ~ Oct.2032

Chart 1711

Source Pohang City

★(413)/22 EAST COAST ~ Approaches to Gampo Hang ~ Fishery

Area bounded by line, joining, (1)~(4)~(1) (1) 35-47-11.9N, 129-30-03.6E
(2) 35-47-10.0N, 129-30-11.2E
(3) 35-47-04.9N, 129-30-09.3E
(4) 35-47-06.8N, 129-30-01.7E

Remark Period : Nov.2022 ~ Nov.2032

Chart 1754

Source Gyeongju City

★(414)/22 SOUTH COAST ~ Approaches to Book Hang ~ Fishery

Area bounded by line, joining, (1)~(4)~(1) (1) 34-09-29.4N, 126-29-37.2E
(2) 34-09-30.3N, 126-29-44.9E
(3) 34-09-17.6N, 126-29-46.9E
(4) 34-09-16.6N, 126-29-39.2E

Remark Period : Jan.2023 ~ Jan.2033

Chart 2470

Source Wando Gun

PART IV

LIST OF LIGHTS (PUB. No.410)

No.	Name	Position	Characteristics	Elev. (m)	Range (M)	Color. Structure, Height (m)	Remarks
1251.5			Removed from List				NIM No.47/1043,2022
1251.6			Removed from List				NIM No.47/1027,2022
1251.10			Removed from List				NIM No.47/1027,2022
1251.12			Removed from List				NIM No.47/1027,2022
1251.14			Removed from List				NIM No.47/1044,2022
1363.5 M4381.305	Ulsan Hang 울산항 동방과제E호등주	35-28.07N 129-24.21E	Fl Y 4s	8	7	Y round steel pipe 2	
1363.6 M4381.306	Ulsan Hang 울산항 동방과제F호등주	35-28.08N 129-24.26E	Fl Y 4s	8	7	Y round steel pipe 2	
1363.8 M4381.308	Ulsan Hang 울산항 동방과제H호등주	35-28.12N 129-24.35E	Fl Y 4s	8	7	Y round steel pipe 2	
1430.26 M4381.2	Ulsansin Hang 울산신항 북방과제등주	35-27.33N 129-22.83E	Fl(2) Y 6s	11	7	Y round steel pipe	NIM No.47/1045,2022
2002 M4356.7	Oryukdo 오륙도 방과제동단등대	35-05.46N 129-06.79E	Fl Y 5s	25	8	Y 8-sided concrete tower 12	
2003 M4356.6	Oryukdo 오륙도 방과제서단등대	35-05.07N 129-06.36E	Fl(2) R 6s	26	10	R 8-sided concrete tower 16	
2052.6	Dadaepoeo 다대포 A호등주	35-02.82N 128-57.52E	Fl R 4s	3	3	R round steel pipe 5	NIM No.47/1028,2022 (Insert)
2052.8	Dadaepoeo 다대포 B호등주	35-04.17N 128-57.13E	Fl G 4s	3	3	G round steel pipe 5	NIM No.47/1028,2022 (Insert)
2062.10	Nakdonggang 낙동강 을숙도10호등주	35-04.05N 128-56.23E	Fl R 4s	3	3	R round steel pipe 5	NIM No.47/1046,2022
2076.5 M4351.9	Gyeokdo 격도 등표	34-58.84N 128-42.66E	Q(3) W 10s	17	6	BYB concrete tower 16	
2117.2 M4348.6	Masan Hang 마산항 취수관A호등표	35-11.90N 128-34.68E	Fl Y 4s	9.4	7	Y round steel pipe 15	

2117.3 M4348.61	Masan Hang 마산항 취수관B호등표	35-11.97N 128-34.78E	FI Y 4s	9.4	7	Y round steel pipe 15	
2135.5 M4341.9	SoGyedo 소계도 등표	35-04.97N 128-33.19E	FI(2) W 5s	10	8	BRB round concrete tower 12	
2139.1 M4342.7	Sobeombeokdo 소범벽도 등표	35-00.06N 128-39.68E	Q(9) W 15s	13	8	BYB round concrete tower 14	
2168.3 M4331.75	Daeyeongdaedo 대병대도 등표	34-40.91N 128-37.59E	FI G 5s	10	7	G round concrete tower 23	NIM No.47/1047,2022
2170 M4334	Hongdo 홍도 등대	34-32.21N 128-43.98E	FI W 10s	117	21	W round concrete tower 7.9	NIM No.47/1029,2022
2194 M4325	Hansan Hang 한산항 등표	34-48.08N 128-28.15E	FI W 4s	13	6	W masonry 11	
2203.5 M4330.3	Dolkkeuchyeo 돌곶여 등표	34-57.52N 128-30.03E	FI(2) W 10s	10	8	BRB round concrete tower 10	
2204 M4340.97	Bogyeo 복여 등표	34-56.34N 128-26.41E	FI(2) W 5s	11	6	BRB round concrete tower 10	
2206 M4328	Gyeonnaeryang 견내량 등표	34-53.12N 128-28.40E	FI G 4s	13	8	G round concrete tower 15	
2207 M4329.2	Gamuyeo 가무여 등표	34-54.14N 128-28.03E	Q(6)+LFI W 15s	9.4	10	YB round concrete tower 11	
2235.10 M4321.54	Daeseo 대서 등표	34-53.77N 128-16.14E	FI(2) W 5s	10	8	BRB round concrete tower 11.8	NIM No.47/1030,2022
2237.7 M4322.45	Saidoyeo 사이도여 등표	34-40.34N 128-16.02E	Q W	13	6	BY round concrete tower 16	
2241.3 M4322.42	Heukcho 흑초 등표	34-36.40N 128-15.59E	FI(2) W 5s	17	10	BRB round concrete tower 17	NIM No.47/1031,2022
2246 M4321.513	Hoseong 호성 등표	34-50.08N 128-12.74E	FI R 4s	7	7	R round concrete tower 10	
2248 M4322.95	Baekseo 백서 등표	34-47.91N 128-16.84E	FI(2) W 5s	16	8	BRB 8-sided concrete tower 11	

2285 M4320.45	Chudo 추도 등표	34-54.54N 128-05.07E	Q(3) W 10s	12	8	BYB tower concrete tower 8.9	
2294.9 M4319.7	Mojaseo 모자서 등표	34-54.66N 128-03.28E	Q(3) W 10s	11	10	BYB round concrete tower 12	
2514	Geumdangdo 금당도 입표	34-24.88N 127-02.38E				BRB round concrete tower 11	
2520.1	Oinarodo 외나로도 동방과고관측부표	34-25.93N 127-35.37E				Y spherical	NIM No.47/1034,2022
2561.8	Hwangjedo 황제도 남서방코오롱기상탑등	34-10.04N 127-01.65E	Mo(U) W 15s	18	10	Y round steel pipe 55	NIM No.47/1036,2022
3021.1	Donggeochado 동거차도 등표	34-14.81N 125-55.89E	FI(2) G 6s	17	7	G round concrete tower 19	NIM No.47/1038,2022 (Insert)
3228.1	Sinseocheon 신서천 1호등부표	36-14.57N 126-25.79E	FI(2) G 6s		7	G pillar	NIM No.47/1040,2022 (Insert)
3228.2	Sinseocheon 신서천 2호등부표	36-14.15N 126-25.77E	FI(2) R 6s		7	R pillar	NIM No.47/1040,2022
3228.11	Sinseocheon 신서천 13호등부표	36-09.08N 126-29.28E	FI(2) G 6s		7	G pillar	NIM No.47/1039,2022
3228.12	Sinseocheon 신서천 14호등부표	36-09.02N 126-29.17E	FI(2) R 6s		7	R pillar	NIM No.47/1039,2022
3228.13	Sinseocheon 신서천 11호등부표	36-10.11N 126-28.95E	FI(2) G 6s		7	G pillar	NIM No.47/1039,2022 (Insert)
3228.14	Sinseocheon 신서천 16호등부표	36-08.77N 126-29.18E	FI(2) R 6s		7	R pillar	NIM No.47/1039,2022
3228.15	Sinseocheon 신서천 12호등부표	36-10.09N 126-28.85E	FI(2) R 6s		7	R pillar	NIM No.47/1039,2022 (Insert)
3228.18	Sinseocheon 신서천 18호등부표	36-08.60N 126-29.27E	FI(2) R 6s		7	R pillar	NIM No.47/1039,2022 (Insert)
3228.20	Sinseocheon 신서천 20호등부표	36-08.52N 126-29.35E	FI(2) R 6s		7	R pillar	NIM No.47/1039,2022 (Insert)
3229.8	Sinseocheon 신서천 취수구부표	36-09.02N 126-29.42E				Y conical	NIM No.47/1039,2022 (Insert)

3229.9	Sinseocheon 신서천 배수구부표	36-08.79N 126-29.51E				Y conical	NTM No.47/1039,2022 (Insert)
3713.3	Seeodohang 세어도항 방파제등대	37-34.47N 126-34.14E	FI G	14	9	W round steel pipe 7.6	NTM No.47/1042,2022 (Insert)

Automatic Identification System(AIS)

No.	Coast	Name	Position	No.MMSI	Frequency (MHz)	Power (W)	Range (M)	Remarks
4567.3	South	Hwangjedo 황제도 남서방코오롱기상탑등	34-10.04N 127-01.65E	994403127	16K0F1D 161.975 162.025	12.5	25	NTM No.47/1036,2022 (Insert)

KOSREP(Korean Ship Reporting System)

KOSREP

- KOSREP as protection system of navigating vessels would like to request your positive participation as far as possible to perform a practical and effective maritime search and rescue operation from sea casualties.

Service Area

- Sea area bounded by both Latitudes between 30°N and 40°N and longitudes between 121°E and 135°E

Participating Ships

- International passenger ships
- International cargo ships of 300 gross tonnage and upwards with a navigating period of more than 12 hours
- Vessels which are not under command, restricted in their ability to maneuver, or constrained by the draft
- Towboats whose length of their fleet exceeds 200m
- Cargo vessels carrying dangerous goods, including crude oil, liquid chemicals, etc.

Types of Reports

- Sailing Plan Reports : Immediately before or after leaving a port or an inlet or when entering a sea area requiring a report of the location of a ship as designated and notified by the head of the Korea Coast Guard
- Position Reports: At the time interval of approximately 12 hours after the notification of the Sailing Plan Reports
- Deviation Reports: When the details of the Sailing Plan Reports have been updated, when a vessel deviates from its intended position by more than 25 nautical miles, or when a vessel changes its destination
- Final Reports: Immediately before or after arriving at the destination or leaving a sea area requiring a report of the location of a ship as designated and notified by the head of the Korea Coast Guard

Means of Report

- Exclusive KOSREP Communication Network (VHF, MF/HF)
- Other Public Communication Network (TEL· FAX· E-MAIL)

■ Radio Communication Stations for RSC(VHF)

Classification	Incheon, Pyeongtaek, Taeon, Boryeong CG	Gunsan, Buan, Mokpo, Wando, Yeosu CG	Tongyeong, Changwon, Busan, Ulsan CG	Pohang, Uljin, Donghae, Sokcho CG	Jeju, Seogwipo CG
Frequency	F3E 156.800MHz(Calling) (CH 16)			F3E 156.450MHz(Working) (CH 9)	

■ Radio Communication Stations for RCC(VHF·MF/HF)

Classification	KOREA COAST GUARD
Calling Frequency	F3E 156.800MHz(VHF CH16), H(J)3E 2,182kHz(MF/HF)
Working Frequency	F3E 156.450MHz(VHF CH9), J3E 2,110/2,639.4kHz(MF/HF)

■ Public Communication(TEL· FAX· E-MAIL)

Name of Coast Guard	K.C.G Command Center			Address	Postal code
	TEL	FAX	E-MAIL		
KOREA COAST GUARD	032)835-2342	032)858-8182	mcckorea@korea.kr	130 Haedoji-ro, Yeonsu-gu, Incheon	21995
KOREA COAST GUARD REGION-CENTRAL	032)728-8342	032)728-8942	rccentral@korea.kr	263, Central-ro, Yeonsu-gu, Incheon	22006
KOREA COAST GUARD STATION INCHEON	032)650-2342	032)650-2942		69, Okgol-ro, Yeonsu-gu, Incheon	21900
KOREA COAST GUARD STATION PYEONGTAEK	031)8046-2742	031)8046-2900		437-27, Seodong-daero, Poseung-eup, Pyeongtaek-si, Gyeonggi-do	17967
KOREA COAST GUARD STATION TAEAN	041)950-2342	041)950-2941		92-13, Dongbaek-ro, Taean-eup, Taean-gun, Chungcheongnam-do	32145
KOREA COAST GUARD STATION BORYEONG	041)402-2342	041)402-2942		49, Seongjusan-ro, Boryeong-si, Chungcheongnam-do	33475
WEST SEA SPECIAL SECURITY UNIT	032)835-3142	032)835-3900		10, Chukhang-daero, Jung-gu, Incheon	22344
KOREA COAST GUARD REGION-WEST	061)288-2342	061)288-2942	rccwest@korea.kr	25, Namak-ro 162beon-gil, Mokpo-si, Jeollanam-do	58682
KOREA COAST GUARD STATION GUNSAN	063)539-2342	063)539-2900		21, Gunsanchang-gil, Gunsan-si, Jeollabuk-do	54018
KOREA COAST GUARD STATION BUAN	063)928-2342	063)928-2942		15, Dongjung 2-gil, Buan-eup, Buan-gun, Jeollabuk-do	56308
KOREA COAST GUARD STATION MOKPO	061)241-2342	061)241-2942		231, Cheongho-ro, Mokpo-si, Jeollanam-do	58623
KOREA COAST GUARD STATION WANDO	061)550-2142	061)550-2942		93, Jungang-gil, Wando-eup, Wando-gun, Jeollanam-do	59126
KOREA COAST GUARD STATION YEOSU	061)840-2342	061)840-2942		648, Sinwol-ro, Yeosu-si, Jeollanam-do	59761
KOREA COAST GUARD REGION-SOUTH	051)663-2342	051)663-2942	rccsouth@korea.kr	325, Chungjang-daero, Dong-gu, Busan	48755
KOREA COAST GUARD STATION TONGYEONG	055)647-2442	055)647-2941		45, Jungnim 2-ro, Gwangdo-myeon, Tongyeong-si, Gyeongsangnam-do	53019
KOREA COAST GUARD STATION CHANGWON	055)981-2442	055)981-2942		145, Muyeok-ro, Masanhoewon-gu, Changwon-si, Gyeongsangnam-do	51342
KOREA COAST GUARD STATION BUSAN	051)664-2442	051)664-2900		293, Haeyang-ro, Yeongdo-gu, Busan	49111
KOREA COAST GUARD STATION ULSAN	052)230-2542	052)230-2942		20, Sinseon-ro, Nam-gu, Ulsan	44772
KOREA COAST GUARD REGION-EAST	033)680-2242	033)680-2942	rcceast@korea.kr	156, Iwon-gil, Donghae-si, Gangwon-do	25820
KOREA COAST GUARD STATION POHANG	054)750-2342	054)750-2919		21, Sotijae-ro 151beon-gil, Buk-gu, Pohang-si, Gyeongsangbuk-do	37642
KOREA COAST GUARD STATION ULJIN	054)502-2342	054)502-2900		103, Huposamyul-ro, Hupo-myeon, Uljin-gun, Gyeongsangbuk-do	36370
KOREA COAST GUARD STATION DONGHAE	033)741-2342	033)531-9595		29, Imhang-ro, Donghae-si, Gangwon-do	25730
KOREA COAST GUARD STATION SOKCHO	033)634-2342	033)634-2942		35, Dongmyeonghang-gil, Sokcho-si, Gangwon-do	24824
KOREA COAST GUARD REGION-JEJU	064)801-2242	064)801-2900	rccjeju@korea.kr	65, Gusan-ro, Jeju-si, Jeju-do	63236
KOREA COAST GUARD STATION JEJU	064)766-2342	064)766-2900		154, Imhang-ro, Jeju-si, Jeju-do	63280
KOREA COAST GUARD STATION SEOGWIPO	064)793-2142	064)793-2900		11, Seohonam-ro, Seogwipo-si, Jeju-do	63568