

Address : #351, Haeyang-ro, Yeongdo Gu, Busan, 491111
Phone : +82-51-400-4331 ~ 4
FAX : +82-51-400-4349
E-Mail : ntmkhoa@korea.kr
Website : <http://www.khoa.go.kr>

Dec. 16. 2022
Notices 1132 ~ 1156
(431) ~ (435)



Republic of Korea

NOTICES TO MARINERS

WEEKLY EDITION 50

CONTENTS

PART	I. INDEX
	II. NOTICES TO MARINERS
	III. NAVIGATIONAL INFORMATION
	IV. AMENDMENTS TO PUBLICATIONS

Mariners are requested to inform the Korea Hydrographic and Oceanographic Agency immediately of the discovery of new dangers, changes or defects in aids to navigation and of shortcomings in Korean charts or publications. The Notices to Mariners and list of small correction are uploaded on the website of Korea Hydrographic and Oceanographic Agency.

1. A star “★” before a notice number indicates that the notice is based on the original Korea information.
 2. Temporary or preliminary notices are indicated by (T) or (P) after the notice number respectively, and the notice number with “※” means that it has been notices as a temporary or preliminary notice before.
*Temporary (T) and Preliminary (P) notices are not corrected on charts and publications. Therefore it is advised to check past Notices to Mariners upon purchasing new charts and publications.
 3. The Lat./Long. horizontal coordinates are shown by WGS-84 system.
 4. Courses and bearing are true reckoned clockwise from 000° to 359° ; the bearings relating to light sectors and leading lines are expressed from the vessel toward the target.
 5. The time is expressed as four figures from 00:00 to 24:00, and is based on the Korea Standard Time(KST ; ZD -9) if not specified otherwise.
 6. A dagger “†” before the publication number means its correction is recorded in the attached sheet.
 7. The figure within brackets after a chart number means the year and notice number of the last correction affected in that charts.
-

Korea Hydrographic and Oceanographic Agency

PART I

INDEX OF LOCALITY

<i>Locality</i>	<i>Notice No.</i>
EAST COAST Approaches to Samcheok Hang ~ Anchorage	1132
Approaches to Hosan Hang ~ Anchorage	1133
Approaches to Ulsan Hang ~ Light house	1134
Approaches to Osan Hang ~ Light buoy	1146
Approaches to Pohang Hang ~ Leading light	1148
Approaches to Guryongpo Hang ~ Light buoy	1149
Approaches to Okgye Hang ~ Light buoy	1153
SOUTH COAST Approaches to Busan Hang ~ AIS	1135
Approaches to Busan New Port ~ Light pole	1136
Geojedo, Approaches to Jangseung Hang ~ Anchorage	1137
Geojedo, Approaches to Okpo Hang ~ Anchorage	1138
Approaches to Jinhae Hang ~ Anchorage	1139
Geojedo, Approaches to Gohyeon Hang ~ Anchorage	1140
Approaches to Tongyeong Hang ~ Anchorage	1141
Approaches to Samcheonpo Hang ~ Anchorage	1142
Approaches to Sejondo ~ Racon, AIS	1143
Namhaedo, Approaches to Hangchon Hang ~ Anchorage	1144
Jejudo, Approaches to Seongsanpo Hang ~ Light beacon	1147
Approaches to Geomundo Hang ~ Buoy	1150
Approaches to Busan Hang ~ Light buoy	1151
Western part of Korea Strait ~ Light buoy	1152
Approaches to Busan New Port ~ Light pole	1154
Approaches to Gwangyang Hang ~ Light buoy	1155
Geojedo, Approaches to Okpo Hang ~ Hydrographic survey	(431)
Approaches to Tongyeong Hang ~ Hydrographic survey	(432)
Approaches to Gukdong Hang ~ Fishery	(434)
Approaches to Hwapo Hang ~ Fishery	(435)
WEST COAST Western part of Anmyeondo, Approaches to Sapsido ~ Anchorage	1145
Approaches to Pyeongtaek·Dangjin Hang ~ Light buoy	1156
Approaches to Gunsan Hang ~ Hydrographic survey	(433)

INDEX OF CHARTS AFFECTED

Chart No.	Notice No.	Chart No.	Notice No.
1413	1153(T)	2165	1140(R)
1415	1146※	2166	1137(R), 1138
1520	1132(R)	2182	(434)
1524	1133(R)	2200	1143(R)
1711	1148※	2207	1135
1712	1134	2214	1154(T)
1752	1148※	2227	(432)
1753	1148※	2228	1139(R)
1756	1134	2278	1137(R), 1138
1810	1149※	2284	1140(R)
1817	1134	2412	1143(R), 1144
2011	1143(R)	2414	1150※
2012	1152(T)※	2415	1150※
2111	1134, 1151(T)※	2431	(435), 1155(T)
2131	1138, 1151(T)※	2711	1147※
2132	1137(R), 1138, 1140(R)	2757	1147※
2154	(431), 1136, 1154(T)	3413	1145(R)
2155	1139(R)	3456	(433)
2160	1142(R)	3467	1156(T)
2164	1141	6305	1146※

INDEX OF PUBLICATION AFFECTED

Publication No.	Notice No.
410	1134, 1135, 1136, 1143, 1146※, 1147※, 1148※, 1150※, 1152(T)※, 1153(T), 1154(T)

PART II

★1132/22 EAST COAST ~ Approaches to Samcheok Hang ~ Anchorage





Replace  Area within 250m radius of following point 37-25-55.0N, 129-12-01.0E
within “”

Chart 1520[Reference]

Source Korea Disease Control and Prevention Agency

★1133/22 EAST COAST ~ Approaches to Hosan Hang ~ Anchorage

Replace 1.  Area within 600m radius of following point 37-09-34.0N, 129-22-59.0E
within “”

2.  Area within 650m radius of following point 37-12-12.0N, 129-22-06.0E
within “”

Chart 1524[Reference]

Source Korea Disease Control and Prevention Agency

★1134/22 EAST COAST ~ Approaches to Ulsan Hang ~ Light house

Amend Range of light, 15M to 11M 35-28-03.1N, 129-23-27.9E

Chart 1817[22-1045], 1756[22-1045], 1712[22-1045], 2111[22-1069]

Publication †410(List of Lights) 1430.24

Source Ulsan Regional Office of Oceans & Fisheries

★1135/22 SOUTH COAST ~ Approaches to Busan Hang ~ AIS


Insert  AIS 35-04-48.3N, 129-01-55.8E


Chart 2207[22-143]


Publication †410(List of Lights) 4508


Source Busan Regional Office of Oceans & Fisheries


★1136/22 SOUTH COAST ~ Approaches to Busan New Port ~ Light pole

Move 1.  (No.15) 35-04-39.2N, 128-52-48.1E to
35-04-44.0N, 128-52-53.2E

2.  (No.16) 35-04-38.7N, 128-52-46.9E to
35-04-42.5N, 128-52-53.1E


3.  (No.17) 35-04-35.9N, 128-52-50.9E to
35-04-44.7N, 128-53-02.4E


4.  (No.18) 35-04-35.4N, 128-52-49.5E to
35-04-43.3N, 128-53-02.3E


5.  (No.19) 35-04-33.3N, 128-52-54.4E to
35-04-43.0N, 128-53-07.6E

Amend 6. (No.24) to (No.A) 35-04-30.3N, 128-53-03.9E

7. (No.20) to (No.B) 35-04-32.5N, 128-52-53.8E

Delete 8.  (No.13) 35-04-42.9N, 128-52-45.2E

9.  (No.21) 35-04-31.7N, 128-52-59.3E

10.  (No.22) 35-04-31.1N, 128-52-59.2E


11.  (No.23) 35-04-31.0N, 128-53-04.0E

Chart 2154[22-1100]

Publication †410(List of Lights) 2067.65, 2067.64, 2067.92, 2067.66, 2067.67, 2067.94, 2067.93, 2067.63, 2067.69, 2067.68, 2067.71

Source Busan Regional Office of Oceans & Fisheries

★1137/22 SOUTH COAST ~ Geojedo, Approaches to Jangseung Hang ~ Anchorage





Replace  Area within 500m radius of following point 34-51-11.2N, 128-44-52.0E
within 

Chart 2278[Reference], 2166[Reference], 2132[Reference]

Source Korea Disease Control and Prevention Agency

★1138/22 SOUTH COAST ~ Geojedo, Approaches to Okpo Hang ~ Anchorage

Replace 1.  Area within 500m radius of following point 34-54-13.2N, 128-43-20.0E **to**
within 



 Area within 400m radius of following point 34-54-13.2N, 128-43-20.0E
within 

Chart 2278[22-273], 2166[22-1101], 2131[22-1071], 2132[22-862]

Source Korea Disease Control and Prevention Agency

★1139/22 SOUTH COAST ~ Approaches to Jinhae Hang ~ Anchorage



Replace  Area within 500m radius of following point 35-04-11.1N, 128-42-07.0E
within 

Chart 2228[Reference], 2155[Reference]

Source Korea Disease Control and Prevention Agency

★1140/22 SOUTH COAST ~ Geojedo, Approaches to Gohyeon Hang ~ Anchorage



Replace  Area within 500m radius of following point 34-55-26.2N, 128-33-52.0E
within 

Chart 2284[Reference], 2165[Reference], 2132[Reference]

Source Korea Disease Control and Prevention Agency

★1141/22 SOUTH COAST ~ Approaches to Tongyeong Hang ~ Anchorage



Replace  Area within 300m radius of following point 34-49-00.2N, 128-26-45.1E to
within  34-48-49.0N, 128-26-53.0E

Chart 2164[22-1102]

Source Korea Disease Control and Prevention Agency

★1142/22 SOUTH COAST ~ Approaches to Samcheonpo Hang ~ Anchorage



Replace  Area within 600m radius of following point 34-52-07.2N, 128-05-15.2E
within 

Chart 2160[Reference]

Source Korea Disease Control and Prevention Agency

★1143/22 SOUTH COAST ~ Approaches to Sejondo ~ Racon, AIS

Move 1.  AIS 34-29-57.0N, 128-04-59.4E to
34-29-56.6N, 128-05-02.1E



2.  Racon(G) 34-29-57.0N, 128-04-59.4E to
34-29-56.6N, 128-05-02.1E

Chart 2412[Reference], 2200[Reference], 2011[Reference]

Publication †410(List of Lights) 4543, 4113.6

Source Masan Regional Office of Oceans & Fisheries

★1144/22 SOUTH COAST ~ Namhaedo, Approaches to Hangchon Hang ~ Anchorage

Replace  Area within 1,000m radius of following point 34-39-11.0N, 127-57-52.0E to
within “” (No.2)

 Area within 1,000m radius of following point 34-39-22.0N, 127-57-44.0E
within “” (No. 2)

Chart 2412[22-1075]

Source Korea Disease Control and Prevention Agency

★1145/22 WEST COAST ~ Western part of Anmyeondo, Approaches to Sapsido ~ Anchorage



Replace  Area within 800m radius of following point 36-11-03.0N, 126-18-04.0E to
within “”
36-11-13.6N, 126-17-56.7E

Chart 3413[Reference]

Source Korea Disease Control and Prevention Agency

★1146※/22 EAST COAST ~ Approaches to Osan Hang ~ Light buoy

Former Notice 928(T)/22 is canceled, 289(T)/22 is canceled

Delete 1.  FI(4) Y 8s 36-53-31.4N, 129-25-20.6E

2.  FI(4) Y 8s (No.A) 36-59-21.6N, 129-25-06.2E

3.  FI(4) Y 8s (No.B) 36-59-14.5N, 129-24-59.9E

Chart 6305[21-647](1), 1415(2,3)

Publication †410(List of Lights) 1283.3

Source Pohang Regional Office of Oceans & Fisheries

★1147※/22 SOUTH COAST ~ Jeju-do, Approaches to Seongsanpo Hang ~ Light beacon

Former Notice 902(T)/22 is canceled



Replace  Fl R 6s 13m 8M with  Q(3) 10s 11m 7M 33-31-12.9N, 126-54-30.8E

Chart 2757[22-1107], 2711[22-1107]

Publication †410(List of Lights) 2618

Source Busan Regional Office of Oceans & Fisheries

★1148※/22 EAST COAST ~ Approaches to Pohang Hang ~ Leading light

Former Notice 354(T)/14, No.2 is canceled

Restore ★ F G 73m 14M 36-00-54.4N, 129-24-39.8E

Chart 1752, 1753, 1711

Publication 410(List of Lights) 1327

Source Pohang Regional Office of Oceans & Fisheries

★1149※/22 EAST COAST ~ Approaches to Guryongpo Hang ~ Light buoy

Former Notice 291(T)/22 is canceled

Delete  *Fl(4) Y 8s (No.A)* 35-54-21.1N, 129-31-46.3E

Chart 1810

Source Pohang Regional Office of Oceans & Fisheries

★1150※/22 SOUTH COAST ~ Approaches to Geomundo Hang ~ Buoy

Former Notice 992(T)/22 is canceled

Restore  *(ODAS)* 34-09-04.0N, 127-13-05.0E


Chart 2414, 2415

Publication 410(List of Lights) 2508.9

Source Yeosu Regional Office of Oceans & Fisheries

★1151(T)※/22 SOUTH COAST ~ Approaches to Busan Hang ~ Light buoy

Former Notice 875(T)/22 is canceled

Restore 1.  *Fl(4) Y 8s (No.A)* 35-09-12.7N, 129-10-58.2E

2.  *Fl(4) Y 8s (No.B)* 35-09-19.4N, 129-11-10.4E

Chart 2131, 2111

Source Busan Regional Office of Oceans & Fisheries

★1152(T)※/22 SOUTH COAST ~ Western part of Korea Strait ~ Light buoy

Former Notice 816(T)/22 is canceled

Move  *Fl(5) Y 20s (ODAS)* 32-05-12.4N, 126-58-19.5E to
32-05-06.2N, 126-59-59.6E

Chart 2012

Publication 410(List of Lights) 2718

Source Korea Hydrographic and Oceanographic Agency

★1153(T)/22 EAST COAST ~ Approaches to Okgye Hang ~ Light buoy

Interrupted  *Fl(5) Y 20s (ODAS)* 37-36-58.0N, 129-06-11.0E

Chart 1413

Publication 410(List of Lights) 1239.5

Source Korea Hydrographic and Oceanographic Agency

★1154(T)/22 SOUTH COAST ~ Approaches to Busan New Port ~ Light pole

Interrupted  (No.38) 35-05-39.0N, 128-49-18.0E

Chart 2214, 2154

Publication 410(List of Lights) 2070.56

Source Busan Regional Office of Oceans & Fisheries

★1155(T)/22 SOUTH COAST ~ Approaches to Gwangyang Hang ~ Light buoy

Insert 1.  *Fl(4) Y 8s (No.A)* 34-57-03.3N, 127-43-38.4E

2.  *Fl(4) Y 8s (No.B)* 34-57-13.9N, 127-43-52.3E

Chart 2431

Source Yeosu Regional Office of Oceans & Fisheries

★1156(T)/22 WEST COAST ~ Approaches to Pyeongtaek·Dangjin Hang ~ Light buoy

Insert  *Fl(4) Y 8s* 37-01-59.9N, 126-44-52.6E

Chart 3467

Source Pyeongtaek Regional Office of Oceans & Fisheries

PART III

★(431)/22 SOUTH COAST ~ Geojedo, Approaches to Okpo Hang ~ Hydrographic survey

Area 1. bounded by line, joining, (1)~(4)~(1) (1) 34-59-26.5N, 128-42-05.2E
(2) 34-59-23.5N, 128-42-10.6E
(3) 34-59-19.1N, 128-42-06.9E
(4) 34-59-22.1N, 128-42-01.6E

2. bounded by line, joining, (1)~(4)~(1) (1) 34-58-01.4N, 128-42-41.6E
(2) 34-57-59.6N, 128-42-47.7E
(3) 34-57-54.6N, 128-42-45.5E
(4) 34-57-56.4N, 128-42-39.4E

Remark Period : 19. ~ 31. Dec. 2022.

Chart 2154

Source South Sea Hydrographic and Oceanographic Office

★(432)/22 SOUTH COAST ~ Approaches to Tongyeong Hang ~ Hydrographic survey

Area bounded by line, joining, (1)~(4)~(1) (1) 34-50-07.0N, 128-27-43.7E
(2) 34-50-04.0N, 128-27-49.0E
(3) 34-49-59.6N, 128-27-45.3E
(4) 34-50-02.6N, 128-27-40.0E

Remark Period : 19. ~ 31. Dec. 2022.

Chart 2227

Source South Sea Hydrographic and Oceanographic Office

★(433)/22 WEST COAST ~ Approaches to Gunsan Hang ~ Hydrographic survey

Area bounded by line, joining, (1)~(4)~(1) (1) 35-58-49.1N, 126-36-18.0E
(2) 35-58-47.5N, 126-36-24.4E
(3) 35-58-43.8N, 126-36-23.0E
(4) 35-58-45.4N, 126-36-16.5E

Remark Period : 21. ~ 23. Dec. 2022.

Chart 3456

Source West Sea Hydrographic and Oceanographic Office

★(434)/22 SOUTH COAST ~ Approaches to Gukdong Hang ~ Fishery

Area bounded by line, joining, (1)~(4)~(1) (1) 34-41-04.6N, 127-38-41.9E
(2) 34-41-04.5N, 127-38-57.6E
(3) 34-40-59.6N, 127-38-57.6E
(4) 34-40-59.7N, 127-38-41.9E

Remark Period : Dec.2022 ~ Dec.2032

Chart 2182

Source Yeosu City

★(435)/22 SOUTH COAST ~ Approaches to Hwapo Hang ~ Fishery

Area 1. bounded by line, joining, (1)~(4)~(1) (1) 34-46-01.3N, 127-31-55.4E
(2) 34-46-00.7N, 127-32-11.1E
(3) 34-45-44.5N, 127-32-10.2E
(4) 34-45-45.1N, 127-31-54.5E

2. bounded by line, joining, (1)~(4)~(1) (1) 34-49-44.7N, 127-31-12.9E
(2) 34-49-46.9N, 127-31-24.4E
(3) 34-49-42.2N, 127-31-25.8E
(4) 34-49-40.0N, 127-31-14.3E

3. bounded by line, joining, (1)~(4)~(1) (1) 34-49-10.7N, 127-30-09.5E
(2) 34-49-22.7N, 127-30-35.1E
(3) 34-49-16.0N, 127-30-39.8E
(4) 34-49-04.0N, 127-30-14.1E

4. bounded by line, joining, (1)~(4)~(1) (1) 34-48-59.3N, 127-30-13.9E
(2) 34-48-58.4N, 127-30-28.0E
(3) 34-48-46.3N, 127-30-26.8E
(4) 34-48-47.2N, 127-30-12.7E

5. bounded by line, joining, (1)~(4)~(1) (1) 34-47-26.7N, 127-31-42.5E
(2) 34-47-26.7N, 127-31-46.5E
(3) 34-47-20.2N, 127-31-46.4E
(4) 34-47-20.2N, 127-31-42.5E

Remark Period : Dec.2022 ~ Dec.2032

Chart 2431

Source Yeosu City

PART IV

LIST OF LIGHTS (PUB. No.410)

No.	Name	Position	Characteristics	Elev. (m)	Range (M)	Color. Structure, Height (m)	Remarks
1283.3			Removed from List				NIM No.50/1146,2022
1430.24 M4381.21	Ulsansin Hang 울산신항 북방파제북단등대	35-28.05N 129-23.47E	Fl G 4s	29	11	W round concrete tower 30	NIM No.50/1134,2022
2067.63			Removed from List				NIM No.50/1136,2022
2067.64	Jinusuro 진우수로 16호등주	35-04.71N 128-52.89E	Fl R 4s	3	3	R round steel pipe 5	NIM No.50/1136,2022
2067.65	Jinusuro 진우수로 15호등주	35-04.73N 128-52.89E	Fl G 4s	3	3	G round steel pipe 5	NIM No.50/1136,2022
2067.66	Jinusuro 진우수로 18호등주	35-04.72N 128-53.04E	Fl R 4s	3	3	R round steel pipe 5	NIM No.50/1136,2022
2067.67	Jinusuro 진우수로 19호등주	35-04.72N 128-53.13E	Fl G 4s	3	3	G round steel pipe 5	NIM No.50/1136,2022
2067.68			Removed from List				NIM No.50/1136,2022
2067.69			Removed from List				NIM No.50/1136,2022
2067.71			Removed from List				NIM No.50/1136,2022
2067.92	Jinusuro 진우수로 17호등주	35-04.75N 128-53.04E	Fl G 4s	3	3	G round steel pipe 5	NIM No.50/1136,2022
2067.93	Jinusuro 진우수로 B호등주	35-04.54N 128-52.90E	Fl R 4s	3	3	R round steel pipe 4	NIM No.50/1136,2022
2067.94	Jinusuro 진우수로 A호등주	35-04.51N 128-53.07E	Fl R 4s	3	3	R round steel pipe 4	NIM No.50/1136,2022
2068.3	Busan New Port 부산항신항 중앙C호등부표	35-01.44N 128-47.31E	Mo(A) W 8s		7	RW vertical stripe pillar	
2618 M4271	Bandatan 반다탄 등표	33-31.22N 126-54.51E	Q(3) W 10s	11	7	BYB steel pipe 8.4	NIM No.50/1147,2022

Racon

No.	Coast	Name	Position	Morse code	Frequency (MHz)	Power (W)	Range (M)	Remarks
4113.6 M4308.3	South	Sejondo	34-29.94N	G	4M00L1D	X-band	10	NTM No.50/1143,2022
		세존도	128-05.04E	---	9375,9410	1.0,		
		등대			9415,9445	S-band		
					3050	1.0		

Automatic Identification System(AIS)

No.	Coast	Name	Position	No.MMSI	Frequency (MHz)	Power (W)	Range (M)	Remarks
4508	South	NamHang Bridge	35-04.81N	994401641	16K0F1D	2	20	NTM No.50/1135,2022 (Insert)
		남항대교	129-01.93E		161.975			
		AIS			162.025			
4543 M4308.3	South	Sejondo	34-29.94N	994401630	16K0F1D	12.5	25	NTM No.50/1143,2022
		세존도	128-05.04E		161.975			
		등대			162.025			

KOSREP(Korean Ship Reporting System)

KOSREP

- KOSREP as protection system of navigating vessels would like to request your positive participation as far as possible to perform a practical and effective maritime search and rescue operation from sea casualties.

Service Area

- Sea area bounded by both Latitudes between 30°N and 40°N and longitudes between 121°E and 135°E

Participating Ships

- International passenger ships
- International cargo ships of 300 gross tonnage and upwards with a navigating period of more than 12 hours
- Vessels which are not under command, restricted in their ability to maneuver, or constrained by the draft
- Towboats whose length of their fleet exceeds 200m
- Cargo vessels carrying dangerous goods, including crude oil, liquid chemicals, etc.

Types of Reports

- Sailing Plan Reports : Immediately before or after leaving a port or an inlet or when entering a sea area requiring a report of the location of a ship as designated and notified by the head of the Korea Coast Guard
- Position Reports: At the time interval of approximately 12 hours after the notification of the Sailing Plan Reports
- Deviation Reports: When the details of the Sailing Plan Reports have been updated, when a vessel deviates from its intended position by more than 25 nautical miles, or when a vessel changes its destination
- Final Reports: Immediately before or after arriving at the destination or leaving a sea area requiring a report of the location of a ship as designated and notified by the head of the Korea Coast Guard

Means of Report

- Exclusive KOSREP Communication Network (VHF, MF/HF)
- Other Public Communication Network (TEL· FAX· E-MAIL)

Radio Communication Stations for RSC(VHF)

Classification	Incheon, Pyeongtaek, Taeon, Boryeong CG	Gunsan, Buan, Mokpo, Wando, Yeosu CG	Tongyeong, Changwon, Busan, Ulsan CG	Pohang, Uljin, Donghae, Sokcho CG	Jeju, Seogwipo CG
Frequency	F3E 156.800MHz(Calling) (CH 16)			F3E 156.450MHz(Working) (CH 9)	

■ Radio Communication Stations for RCC(VHF·MF/HF)

Classification	KOREA COAST GUARD
Calling Frequency	F3E 156.800MHz(VHF CH16), H(J)3E 2,182kHz(MF/HF)
Working Frequency	F3E 156.450MHz(VHF CH9), J3E 2,110/2,639.4kHz(MF/HF)

■ Public Communication(TEL· FAX· E-MAIL)

Name of Coast Guard	K.C.G Command Center			Address	Postal code
	TEL	FAX	E-MAIL		
KOREA COAST GUARD	032)835-2342	032)858-8182	mcckorea@korea.kr	130 Haedoji-ro, Yeonsu-gu, Incheon	21995
KOREA COAST GUARD REGION-CENTRAL	032)728-8342	032)728-8942	rccentral@korea.kr	263, Central-ro, Yeonsu-gu, Incheon	22006
KOREA COAST GUARD STATION INCHEON	032)650-2342	032)650-2942		69, Okgol-ro, Yeonsu-gu, Incheon	21900
KOREA COAST GUARD STATION PYEONGTAEK	031)8046-2742	031)8046-2900		437-27, Seodong-daero, Poseung-eup, Pyeongtaek-si, Gyeonggi-do	17967
KOREA COAST GUARD STATION TAEAN	041)950-2342	041)950-2941		92-13, Dongbaek-ro, Taean-eup, Taean-gun, Chungcheongnam-do	32145
KOREA COAST GUARD STATION BORYEONG	041)402-2342	041)402-2942		49, Seongjusan-ro, Boryeong-si, Chungcheongnam-do	33475
WEST SEA SPECIAL SECURITY UNIT	032)835-3142	032)835-3900		10, Chukhang-daero, Jung-gu, Incheon	22344
KOREA COAST GUARD REGION-WEST	061)288-2342	061)288-2942	rccwest@korea.kr	25, Namak-ro 162beon-gil, Mokpo-si, Jeollanam-do	58682
KOREA COAST GUARD STATION GUNSAN	063)539-2342	063)539-2900		21, Gunsanchang-gil, Gunsan-si, Jeollabuk-do	54018
KOREA COAST GUARD STATION BUAN	063)928-2342	063)928-2942		15, Dongjung 2-gil, Buan-eup, Buan-gun, Jeollabuk-do	56308
KOREA COAST GUARD STATION MOKPO	061)241-2342	061)241-2942		231, Cheongho-ro, Mokpo-si, Jeollanam-do	58623
KOREA COAST GUARD STATION WANDO	061)550-2142	061)550-2942		93, Jungang-gil, Wando-eup, Wando-gun, Jeollanam-do	59126
KOREA COAST GUARD STATION YEOSU	061)840-2342	061)840-2942		648, Sinwol-ro, Yeosu-si, Jeollanam-do	59761
KOREA COAST GUARD REGION-SOUTH	051)663-2342	051)663-2942	rccsouth@korea.kr	325, Chungjang-daero, Dong-gu, Busan	48755
KOREA COAST GUARD STATION TONGYEONG	055)647-2442	055)647-2941		45, Jungnim 2-ro, Gwangdo-myeon, Tongyeong-si, Gyeongsangnam-do	53019
KOREA COAST GUARD STATION CHANGWON	055)981-2442	055)981-2942		145, Muyeok-ro, Masanhoewon-gu, Changwon-si, Gyeongsangnam-do	51342
KOREA COAST GUARD STATION BUSAN	051)664-2442	051)664-2900		293, Haeyang-ro, Yeongdo-gu, Busan	49111
KOREA COAST GUARD STATION ULSAN	052)230-2542	052)230-2942		20, Sinseon-ro, Nam-gu, Ulsan	44772
KOREA COAST GUARD REGION-EAST	033)680-2242	033)680-2942	rcceast@korea.kr	156, Iwon-gil, Donghae-si, Gangwon-do	25820
KOREA COAST GUARD STATION POHANG	054)750-2342	054)750-2919		21, Sotijae-ro 151beon-gil, Buk-gu, Pohang-si, Gyeongsangbuk-do	37642
KOREA COAST GUARD STATION ULJIN	054)502-2342	054)502-2900		103, Huposamyul-ro, Hupo-myeon, Uljin-gun, Gyeongsangbuk-do	36370
KOREA COAST GUARD STATION DONGHAE	033)741-2342	033)531-9595		29, Imhang-ro, Donghae-si, Gangwon-do	25730
KOREA COAST GUARD STATION SOKCHO	033)634-2342	033)634-2942		35, Dongmyeonghang-gil, Sokcho-si, Gangwon-do	24824
KOREA COAST GUARD REGION-JEJU	064)801-2242	064)801-2900	rccjeju@korea.kr	65, Gusan-ro, Jeju-si, Jeju-do	63236
KOREA COAST GUARD STATION JEJU	064)766-2342	064)766-2900		154, Imhang-ro, Jeju-si, Jeju-do	63280
KOREA COAST GUARD STATION SEOGWIPO	064)793-2142	064)793-2900		11, Seohonam-ro, Seogwipo-si, Jeju-do	63568