

Address : #351, Haeyang-ro, Yeongdo Gu, Busan, 491111
Phone : +82-51-400-4331 ~ 4
FAX : +82-51-400-4349
E-Mail : ntmkhoa@korea.kr
Website : <http://www.khoa.go.kr>

Jan. 06. 2023
Notices 1 ~ 12
(001) ~ (010)



Republic of Korea

NOTICES TO MARINERS

WEEKLY EDITION 1

CONTENTS

| | |
|------|--------------------------------|
| PART | I. INDEX |
| | II. NOTICES TO MARINERS |
| | III. NAVIGATIONAL INFORMATION |
| | IV. AMENDMENTS TO PUBLICATIONS |

Mariners are requested to inform the Korea Hydrographic and Oceanographic Agency immediately of the discovery of new dangers, changes or defects in aids to navigation and of shortcomings in Korean charts or publications. The Notices to Mariners and list of small correction are uploaded on the website of Korea Hydrographic and Oceanographic Agency.

1. A star “★” before a notice number indicates that the notice is based on the original Korea information.
 2. Temporary or preliminary notices are indicated by (T) or (P) after the notice number respectively, and the notice number with “※” means that it has been notices as a temporary or preliminary notice before.
*Temporary (T) and Preliminary (P) notices are not corrected on charts and publications. Therefore it is advised to check past Notices to Mariners upon purchasing new charts and publications.
 3. The Lat./Long. horizontal coordinates are shown by WGS-84 system.
 4. Courses and bearing are true reckoned clockwise from 000° to 359° ; the bearings relating to light sectors and leading lines are expressed from the vessel toward the target.
 5. The time is expressed as four figures from 00:00 to 24:00, and is based on the Korea Standard Time(KST ; ZD -9) if not specified otherwise.
 6. A dagger “†” before the publication number means its correction is recorded in the attached sheet.
 7. The figure within brackets after a chart number means the year and notice number of the last correction affected in that charts.
-

Korea Hydrographic and Oceanographic Agency

PART I

INDEX OF LOCALITY

| <i>Locality</i> | <i>Notice No.</i> |
|--|-------------------|
| Block production | 1 |
| EAST COAST Approaches to Sokcho Hang ~ Anchorage | 2 |
| SOUTH COAST Approaches to Busan New Port ~ Light buoy | 3 |
| Approaches to Masan Hang ~ Light buoy | 4 |
| Approaches to Yeosu Hang ~ Depth | 5 |
| Approaches to Sisan Hang ~ Light house | 8 |
| Approaches to Busan Hang ~ Buoy | 9 |
| Approaches to Tongyeong Hang ~ Light buoy | 10 |
| Approaches to Busan Hang ~ Light buoy | 11 |
| Approaches to Tongyeong Hang ~ Fishery | (1) |
| Approaches to Gukdong Hang ~ Fishery | (2) |
| Approaches to Sadong Hang ~ Fishery | (3) |
| Approaches to Wando Hang ~ Fishery | (4) |
| Approaches to Hodu Hang ~ Hydrographic survey | (5) |
| Approaches to Junghwa Hang ~ Hydrographic survey | (6) |
| Namhaedo, Approaches to Mijo Hang ~ Hydrographic survey | (7) |
| Namhaedo, Approaches to Hangchon Hang ~ Hydrographic survey | (8) |
| Approaches to Hadong Hang ~ Hydrographic survey | (9) |
| Approaches to Yeosu Hang ~ Hydrographic survey | (10) |
| WEST COAST Jindo, Approaches to Paengmok Hang ~ Light beacon | 6 |
| Western part of Wido ~ Wreck | 7 |
| Approaches to Mokpo Hang ~ Light buoy | 12 |

INDEX OF CHARTS AFFECTED

| Chart No. | Notice No. | Chart No. | Notice No. |
|-----------|------------|-----------|------------|
| 1412 | 2 | 2431 | (2) |
| 2131 | 1 | 2432 | 8* |
| 2132 | 1 | 2452 | (3) |
| 2154 | 1, 3 | 2467 | (4) |
| 2155 | 4 | 2511 | (9), (10) |
| 2158 | (1) | 2516 | (2), 1, 5 |
| 2161 | (7) | 2584 | (4) |
| 2164 | (5), 10* | 3100 | 7 |
| 2206 | 11(T)* | 3137 | 6 |
| 2207 | 9* | 3155 | 12(T) |
| 2208 | 9* | 6320 | 4 |
| 2214 | 3 | 6330 | (6) |
| 2412 | (8) | 6338 | (9) |
| 2414 | 8* | 6410 | 8* |

INDEX OF PUBLICATION AFFECTED

| Publication No. | Notice No. |
|-----------------|-----------------|
| 410 | 3, 4, 6, 8*, 9* |

PART II

★1/23 Block production

| Chart No. | Title | Position(Approx.) |
|-----------|---------------------------|---------------------|
| 2131 | BUSANHANG TO GEOJEDO | 35-03.5N 128-52.3E |
| 2132 | JINHAE MAN AND APPROACHES | 35-03.5N 128-52.3E |
| 2154 | APPROACHES TO GAOEOKDO | 35-03.5N 128-52.3E |
| 2516 | YEOSU HAEMAN | 34-46.7N, 127-52.9E |

Chart 2131[22-1138], 2132[22-1138], 2154[22-1136], 2516[22-1163]

Source Korea Hydrographic and Oceanographic Agency

★2/23 EAST COAST ~ Approaches to Sokcho Hang ~ Anchorage

Insert  38-11-36.0N, 128-37-50.0E

Chart 1412[22-1066]

Source Korea Disease Control and Prevention Agency

★3/23 SOUTH COAST ~ Approaches to Busan New Port ~ Light buoy

Delete 1.  *Fl(4) Y 8s (No.A)* 35-03-35.3N, 128-47-24.4E

 2.  *Fl(4) Y 8s (No.B)* 35-03-45.0N, 128-47-24.4E

Chart 2214[22-710], 2154[23-1]


Publication †410(List of Lights) 2072.4, 2072.5

Source Busan Regional Office of Oceans & Fisheries

★4/23 SOUTH COAST ~ Approaches to Masan Hang ~ Light buoy

Amend 1. (No.B) to, (No A) 35-04-03.1N, 128-38-07.4E

2. (No.A) to, (No B) 35-03-58.6N, 128-38-04.4E

Insert 3.  *Fl(4) Y 8s (No C)* 35-03-55.8N, 128-37-59.4E

4.  *Fl(4) Y 8s (No D)* 35-03-54.7N, 128-37-53.9E

Chart 6320[22-935], 2155[22-1022]

Publication †410(List of Lights) 2101.14, 2101.13, 2101.15, 2101.16

Source Masan Regional Office of Oceans & Fisheries

★5/23 SOUTH COAST ~ Approaches to Yeosu Hang ~ Depth

Insert depth *17₄*, and delete, around depth *17₁*, *18₅* 34-47-37.4N, 127-48-51.3E

Chart 2516[23-1]

Source Korea Hydrographic and Oceanographic Agency

★6/23 WEST COAST ~ Jindo, Approaches to Paengmok Hang ~ Light beacon

Insert  *Q(6)+LFl 15s 15m 7M* 34-19-26.5N, 126-09-05.4E

Chart 3137[22-1038]

Publication †410(List of Lights) 3013.5

Source Jindo Aids to Navigation Office

★7/23 WEST COAST ~ Western part of Wido ~ Wreck

Insert  PA 35-56-34.0N, 125-46-11.0E

Chart 3100[22-1114]

Source Gunsan Regional Office of Oceans & Fisheries

★8※/23 SOUTH COAST ~ Approaches to Sisan Hang ~ Light house

Former Notice 1017(T)/22 is canceled

Amend 1. elevation of light, 15m to 18m 34-23-58.4N, 127-15-42.6E

2. elevation of light, 15m to 18m 34-24-03.1N, 127-15-41.2E

3. elevation of light, 11m to 18m 34-23-57.6N, 127-15-38.3E


Chart 6410[21-387], 2432, 2414

Publication †410(List of Lights) 2527.6, 2527.7, 2527

Source Yeosu Regional Office of Oceans & Fisheries

★9※/23 SOUTH COAST ~ Approaches to Busan Hang ~ Buoy

Former Notice 812(T)/22, No.7,8,9 is canceled

Restore 1.  35-04-23.0N, 129-01-06.5E

2.  (No.1) 35-04-27.1N, 129-01-13.8E

3.  (No.2) 35-04-27.8N, 129-01-15.1E

Chart 2207, 2208

Publication 410(List of Lights) 2028.58, 2028.59, 2028.60

Source Busan Regional Office of Oceans & Fisheries

★10※/23 SOUTH COAST ~ Approaches to Tongyeong Hang ~ Light buoy

Former Notice 972(T)/22, No.3 is canceled


Delete  *Fl(4) Y 8s* 34-48-05.6N, 128-26-04.3E

Chart 2164

Source Masan Regional Office of Oceans & Fisheries

★11(T)※/23 SOUTH COAST ~ Approaches to Busan Hang ~ Light buoy

Former Notice 971(T)/22 is canceled

Move 1.  *Fl(4) Y 4s (No.A)* 35-06-16.4N, 129-03-24.0E to
35-06-19.9N, 129-03-32.4E

2.  *Fl(4) Y 4s (No.B)* 35-06-16.4N, 129-03-15.2E to
35-06-24.9N, 129-03-24.0E

Chart 2206

Source Busan Regional Office of Oceans & Fisheries


★12(T)/23 WEST COAST ~ Approaches to Mokpo Hang ~ Light buoy

Insert 1.  *Fl(4) Y 8s (No A)* 34-44-41.3N, 126-21-17.9E

2.  *Fl(4) Y 8s (No B)* 34-44-32.6N, 126-21-29.2E

3.  *Fl(4) Y 8s (No C)* 34-44-39.2N, 126-21-37.1E

4.  *Fl(4) Y 8s (No D)* 34-44-47.2N, 126-21-40.1E

5.  *Fl(4) Y 8s (No E)* 34-44-50.7N, 126-21-42.6E

6.  *Fl(4) Y 8s (No F)* 34-44-52.6N, 126-21-41.4E

Chart 3155

Source Mokpo Regional Office of Oceans & Fisheries

PART III

★(1)/23 SOUTH COAST ~ Approaches to Tongyeong Hang ~ Fishery

Area bounded by line, joining, (1)~(4)~(1) (1) 34-51-32.6N, 128-21-39.5E
(2) 34-51-32.7N, 128-21-49.3E
(3) 34-51-37.9N, 128-21-49.3E
(4) 34-51-37.8N, 128-21-39.4E

Remark Period : Dec.2022 ~ Dec.2032

Chart 2158

Source Tongyeong City

★(2)/23 SOUTH COAST ~ Approaches to Gukdong Hang ~ Fishery

Area 1. bounded by line, joining, (1)~(4)~(1) (1) 34-41-23.3N, 127-44-42.9E
(2) 34-41-17.8N, 127-44-47.1E
(3) 34-41-12.6N, 127-44-37.2E
(4) 34-41-18.0N, 127-44-33.0E

2. bounded by line, joining, (1)~(4)~(1) (1) 34-41-11.5N, 127-44-32.1E
(2) 34-41-10.0N, 127-44-35.6E
(3) 34-40-59.0N, 127-44-28.7E
(4) 34-41-00.5N, 127-44-26.8E

3. bounded by line, joining, (1)~(4)~(1) (1) 34-41-28.9N, 127-43-13.6E
(2) 34-41-28.8N, 127-43-29.3E
(3) 34-41-21.5N, 127-43-29.2E
(4) 34-41-21.6N, 127-43-13.5E

4. bounded by line, joining, (1)~(4)~(1) (1) 34-41-25.0N, 127-44-09.1E
(2) 34-41-25.5N, 127-44-28.7E
(3) 34-41-19.0N, 127-44-29.0E
(4) 34-41-18.5N, 127-44-09.3E

Remark Period : Jan.2023 ~ Jan.2033

Chart 2516(1,2), 2431(3,4)

Source Yeosu City

★(3)/23 SOUTH COAST ~ Approaches to Sadong Hang ~ Fishery

Area bounded by line, joining, (1)~(4)~(1) (1) 34-18-51.7N, 127-02-15.6E
(2) 34-18-52.1N, 127-02-19.5E
(3) 34-18-45.7N, 127-02-20.5E
(4) 34-18-45.3N, 127-02-16.6E

Remark Period : Dec.2022 ~ Dec.2032

Chart 2452

Source Wando Gun

★(4)/23 SOUTH COAST ~ Approaches to Wando Hang ~ Fishery

Area 1. bounded by line, joining, (1)~(4)~(1) (1) 34-20-59.8N, 126-45-51.9E
(2) 34-20-59.7N, 126-45-55.8E
(3) 34-20-53.2N, 126-45-55.6E
(4) 34-20-53.3N, 126-45-51.7E

2. bounded by line, joining, (1)~(4)~(1) (1) 34-22-36.7N, 126-46-12.5E
(2) 34-22-33.3N, 126-46-19.2E
(3) 34-22-25.0N, 126-46-13.1E
(4) 34-22-28.3N, 126-46-06.4E

3. bounded by line, joining, (1)~(4)~(1) (1) 34-21-24.4N, 126-44-10.0E
(2) 34-21-24.6N, 126-44-24.6E
(3) 34-21-16.5N, 126-44-18.0E
(4) 34-21-16.3N, 126-44-10.2E

4. bounded by line, joining, (1)~(4)~(1) (1) 34-22-12.9N, 126-43-55.4E
(2) 34-22-13.3N, 126-43-59.3E
(3) 34-22-06.9N, 126-44-00.4E
(4) 34-22-06.5N, 126-43-56.5E

5. bounded by line, joining, (1)~(4)~(1) (1) 34-21-44.7N, 126-44-03.6E
(2) 34-21-45.3N, 126-44-11.4E
(3) 34-21-38.8N, 126-44-12.0E
(4) 34-21-38.3N, 126-44-04.2E

6. bounded by line, joining, (1)~(4)~(1) (1) 34-21-58.1N, 126-45-07.8E
(2) 34-22-01.5N, 126-45-12.4E
(3) 34-21-53.6N, 126-45-20.6E
(4) 34-21-50.3N, 126-45-16.0E

Remark Period : Dec.2022 ~ Dec.2032

Chart 2584(1), 2467(2~6)

Source Wando Gun

★(5)/23 SOUTH COAST ~ Approaches to Hodu Hang ~ Hydrographic survey

Area bounded by line, joining, (1)~(4)~(1) (1) 34-43-54.0N, 128-28-26.0E
(2) 34-43-54.0N, 128-28-31.0E
(3) 34-43-49.0N, 128-28-31.0E
(4) 34-43-49.0N, 128-28-26.0E

Remark Period : 9. ~ 20. Jan. 2023.

Chart 2164

Source South Sea Hydrographic and Oceanographic Office

★(6)/23 SOUTH COAST ~ Approaches to Junghwa Hang ~ Hydrographic survey

Area bounded by line, joining, (1)~(4)~(1) (1) 34-47-39.0N, 128-21-55.0E
(2) 34-47-39.0N, 128-22-02.0E
(3) 34-47-34.0N, 128-22-02.0E
(4) 34-47-34.0N, 128-21-55.0E

Remark Period : 9. ~ 20. Jan. 2023.

Chart 6330

Source South Sea Hydrographic and Oceanographic Office

★(7)/23 SOUTH COAST ~ Namhaedo, Approaches to Mijo Hang ~ Hydrographic survey

Area 1. bounded by line, joining, (1)~(4)~(1) (1) 34-41-25.0N, 128-01-54.0E
(2) 34-41-27.0N, 128-01-58.0E
(3) 34-41-23.0N, 128-02-01.0E
(4) 34-41-21.0N, 128-01-57.0E

2. bounded by line, joining, (1)~(4)~(1) (1) 34-44-36.0N, 128-03-31.0E
(2) 34-44-36.0N, 128-03-38.0E
(3) 34-44-32.0N, 128-03-38.0E
(4) 34-44-32.0N, 128-03-31.0E

3. bounded by line, joining, (1)~(4)~(1) (1) 34-48-58.0N, 128-03-53.0E
(2) 34-48-58.0N, 128-03-58.0E
(3) 34-48-53.0N, 128-03-58.0E
(4) 34-48-53.0N, 128-03-53.0E

Remark Period : 9. ~ 20. Jan. 2023.

Chart 2161

Source South Sea Hydrographic and Oceanographic Office

PART IV

LIST OF LIGHTS (PUB. No.410)

| No. | Name | Position | Characteristics | Elev. (m) | Range (M) | Color. Structure, Height (m) | Remarks |
|---------------------------|----------------------------------|-------------------------|-------------------|--------------|--------------|------------------------------------|-----------------------------|
| 2028.60 | Songdo 송도 서구청수증방파제2호 부표 | 35-04.46N 129-01.25E | | | | R conical | |
| 2072.4 | | | Removed from List | | | | NTM No.1/3,2023 |
| 2072.5 | | | Removed from List | | | | NTM No.1/3,2023 |
| 2101.13 | Wonjeon Hang 원전항 한진B호등부표 | 35-03.98N 128-38.07E | Fl(4) Y 8s | | 7 | Y pillar | NTM No.1/4,2023 |
| 2101.14 | Wonjeon Hang 원전항 한진A호등부표 | 35-04.05N 128-38.12E | Fl(4) Y 8s | | 7 | Y pillar | NTM No.1/4,2023 |
| 2101.15 | Wonjeon Hang 원전항 한진C호등부표 | 35-03.93N 128-37.99E | Fl(4) Y 8s | | 7 | Y pillar | NTM No.1/4,2023 (Insert) |
| 2101.16 | Wonjeon Hang 원전항 한진D호등부표 | 35-03.91N 128-37.90E | Fl(4) Y 8s | | 7 | Y pillar | NTM No.1/4,2023 (Insert) |
| 2527 M4297.2 | Sisan Hang 시산항 송도서방파제등대 | 34-23.96N 127-15.64E | Fl(3) G 7s | 18 | 7 | W round concrete tower 9 | NTM No.1/8,2023 |
| 2527.6 M4297.12 | Sisan Hang 시산항 도제동단등대 | 34-23.97N 127-15.71E | Fl(2) R 6s | 18 | 7 | R round concrete tower 9 | NTM No.1/8,2023 |
| 2527.7 M4297.1 | Sisan Hang 시산항 도제서단등대 | 34-24.05N 127-15.69E | Fl(4) Y 8s | 18 | 7 | Y round concrete tower 9 | NTM No.1/8,2023 |
| 3013.5 | Sajado 사자도 남방등표 | 34-19.44N 126-09.09E | Q(6)+LFl W 15s | 15 | 7 | YB round steel pipe 17 | NTM No.1/6,2023 (Insert) |

Racon

| No. | Coast | Name | Position | Morse code | Frequency (MHz) | Power (W) | Range (M) | Remarks |
|-------------|-------|------------------|-------------------------|---------------|---|--------------------------------|--------------|---------|
| 4145 | West | Budo 부도 등대 | 37-08.99N 126-20.85E | B -...- | 4M00L1D 9375,9410, 9415,9445, 3050 | X-Band 1.0 S-Band 1.0 | 10 | |

KOSREP(Korean Ship Reporting System)

KOSREP

- KOSREP as protection system of navigating vessels would like to request your positive participation as far as possible to perform a practical and effective maritime search and rescue operation from sea casualties.

Service Area

- Sea area bounded by both Latitudes between 30°N and 40°N and longitudes between 121°E and 135°E

Participating Ships

- International passenger ships
- International cargo ships of 300 gross tonnage and upwards with a navigating period of more than 12 hours
- Vessels which are not under command, restricted in their ability to maneuver, or constrained by the draft
- Towboats whose length of their fleet exceeds 200m
- Cargo vessels carrying dangerous goods, including crude oil, liquid chemicals, etc.

Types of Reports

- Sailing Plan Reports : Immediately before or after leaving a port or an inlet or when entering a sea area requiring a report of the location of a ship as designated and notified by the head of the Korea Coast Guard
- Position Reports: At the time interval of approximately 12 hours after the notification of the Sailing Plan Reports
- Deviation Reports: When the details of the Sailing Plan Reports have been updated, when a vessel deviates from its intended position by more than 25 nautical miles, or when a vessel changes its destination
- Final Reports: Immediately before or after arriving at the destination or leaving a sea area requiring a report of the location of a ship as designated and notified by the head of the Korea Coast Guard

Means of Report

- Exclusive KOSREP Communication Network (VHF, MF/HF)
- Other Public Communication Network (TEL· FAX· E-MAIL)

Radio Communication Stations for RSC(VHF)

| | | | | | |
|----------------|---|---|--|---|----------------------|
| Classification | Incheon, Pyeongtaek, Taeon, Boryeong CG | Gunsan, Buan, Mokpo, Wando, Yeosu CG | Tongyeong, Changwon, Busan, Ulsan CG | Pohang, Uljin, Donghae, Sokcho CG | Jeju, Seogwipo CG |
| Frequency | F3E 156.800MHz(Calling) (CH 16) | | | F3E 156.450MHz(Working) (CH 9) | |

■ Radio Communication Stations for RCC(VHF·MF/HF)

| | |
|-------------------|--|
| Classification | KOREA COAST GUARD |
| Calling Frequency | F3E 156.800MHz(VHF CH16), H(J)3E 2,182kHz(MF/HF) |
| Working Frequency | F3E 156.450MHz(VHF CH9), J3E 2,110/2,639.4kHz(MF/HF) |

■ Public Communication(TEL· FAX· E-MAIL)

| Name of Coast Guard | K.C.G Command Center | | | Address | Postal code |
|---|----------------------|---------------|--------------------|---|-------------|
| | TEL | FAX | E-MAIL | | |
| KOREA COAST GUARD | 032)835-2342 | 032)858-8182 | mcckorea@korea.kr | 130 Haedoji-ro, Yeonsu-gu, Incheon | 21995 |
| KOREA COAST GUARD REGION-CENTRAL | 032)728-8342 | 032)728-8942 | rccentral@korea.kr | 263, Central-ro, Yeonsu-gu, Incheon | 22006 |
| KOREA COAST GUARD STATION INCHEON | 032)650-2342 | 032)650-2942 | | 69, Okgol-ro, Yeonsu-gu, Incheon | 21900 |
| KOREA COAST GUARD STATION PYEONGTAEK | 031)8046-2742 | 031)8046-2900 | | 437-27, Seodong-daero, Poseung-eup, Pyeongtaek-si, Gyeonggi-do | 17967 |
| KOREA COAST GUARD STATION TAEAN | 041)950-2342 | 041)950-2941 | | 92-13, Dongbaek-ro, Taean-eup, Taean-gun, Chungcheongnam-do | 32145 |
| KOREA COAST GUARD STATION BORYEONG | 041)402-2342 | 041)402-2942 | | 49, Seongjusan-ro, Boryeong-si, Chungcheongnam-do | 33475 |
| WEST SEA SPECIAL SECURITY UNIT | 032)835-3142 | 032)835-3900 | | 10, Chukhang-daero, Jung-gu, Incheon | 22344 |
| KOREA COAST GUARD REGION-WEST | 061)288-2342 | 061)288-2942 | rccwest@korea.kr | 25, Namak-ro 162beon-gil, Mokpo-si, Jeollanam-do | 58682 |
| KOREA COAST GUARD STATION GUNSAN | 063)539-2342 | 063)539-2900 | | 21, Gunsanchang-gil, Gunsan-si, Jeollabuk-do | 54018 |
| KOREA COAST GUARD STATION BUAN | 063)928-2342 | 063)928-2942 | | 15, Dongjung 2-gil, Buan-eup, Buan-gun, Jeollabuk-do | 56308 |
| KOREA COAST GUARD STATION MOKPO | 061)241-2342 | 061)241-2942 | | 231, Cheongho-ro, Mokpo-si, Jeollanam-do | 58623 |
| KOREA COAST GUARD STATION WANDO | 061)550-2142 | 061)550-2942 | | 93, Jungang-gil, Wando-eup, Wando-gun, Jeollanam-do | 59126 |
| KOREA COAST GUARD STATION YEOSU | 061)840-2342 | 061)840-2942 | | 648, Sinwol-ro, Yeosu-si, Jeollanam-do | 59761 |
| KOREA COAST GUARD REGION-SOUTH | 051)663-2342 | 051)663-2942 | rccsouth@korea.kr | 325, Chungjang-daero, Dong-gu, Busan | 48755 |
| KOREA COAST GUARD STATION TONGYEONG | 055)647-2442 | 055)647-2941 | | 45, Jungnim 2-ro, Gwangdo-myeon, Tongyeong-si, Gyeongsangnam-do | 53019 |
| KOREA COAST GUARD STATION CHANGWON | 055)981-2442 | 055)981-2942 | | 145, Muyeok-ro, Masanhoewon-gu, Changwon-si, Gyeongsangnam-do | 51342 |
| KOREA COAST GUARD STATION BUSAN | 051)664-2442 | 051)664-2900 | | 293, Haeyang-ro, Yeongdo-gu, Busan | 49111 |
| KOREA COAST GUARD STATION ULSAN | 052)230-2542 | 052)230-2942 | | 20, Sinseon-ro, Nam-gu, Ulsan | 44772 |
| KOREA COAST GUARD REGION-EAST | 033)680-2242 | 033)680-2942 | rcceast@korea.kr | 156, Iwon-gil, Donghae-si, Gangwon-do | 25820 |
| KOREA COAST GUARD STATION POHANG | 054)750-2342 | 054)750-2919 | | 21, Sotijae-ro 151beon-gil, Buk-gu, Pohang-si, Gyeongsangbuk-do | 37642 |
| KOREA COAST GUARD STATION ULJIN | 054)502-2342 | 054)502-2900 | | 103, Huposamyul-ro, Hupo-myeon, Uljin-gun, Gyeongsangbuk-do | 36370 |
| KOREA COAST GUARD STATION DONGHAE | 033)741-2342 | 033)531-9595 | | 29, Imhang-ro, Donghae-si, Gangwon-do | 25730 |
| KOREA COAST GUARD STATION SOKCHO | 033)634-2342 | 033)634-2942 | | 35, Dongmyeonghang-gil, Sokcho-si, Gangwon-do | 24824 |
| KOREA COAST GUARD REGION-JEJU | 064)801-2242 | 064)801-2900 | rccjeju@korea.kr | 65, Gusan-ro, Jeju-si, Jeju-do | 63236 |
| KOREA COAST GUARD STATION JEJU | 064)766-2342 | 064)766-2900 | | 154, Imhang-ro, Jeju-si, Jeju-do | 63280 |
| KOREA COAST GUARD STATION SEOGWIPO | 064)793-2142 | 064)793-2900 | | 11, Seohonam-ro, Seogwipo-si, Jeju-do | 63568 |