

Address : #351, Haeyang-ro, Yeongdo Gu, Busan, 491111
Phone : +82-51-400-4331 ~ 4
FAX : +82-51-400-4349
E-Mail : ntmkhoa@korea.kr
Website : <http://www.khoa.go.kr>

Feb. 23. 2024
Notices 94 ~ 104
(046) ~ (050)



Republic of Korea

NOTICES TO MARINERS

WEEKLY EDITION 8

CONTENTS

PART	I. INDEX
	II. NOTICES TO MARINERS
	III. NAVIGATIONAL INFORMATION
	IV. AMENDMENTS TO PUBLICATIONS

Mariners are requested to inform the Korea Hydrographic and Oceanographic Agency immediately of the discovery of new dangers, changes or defects in aids to navigation and of shortcomings in Korean charts or publications. The Notices to Mariners and list of small correction are uploaded on the website of Korea Hydrographic and Oceanographic Agency.

1. A star “★” before a notice number indicates that the notice is based on the original Korea information.
 2. Temporary or preliminary notices are indicated by (T) or (P) after the notice number respectively, and the notice number with “※” means that it has been notices as a temporary or preliminary notice before.
*Temporary (T) and Preliminary (P) notices are not corrected on charts and publications. Therefore it is advised to check past Notices to Mariners upon purchasing new charts and publications.
 3. The Lat./Long. horizontal coordinates are shown by WGS-84 system.
 4. Courses and bearing are true reckoned clockwise from 000° to 359° ; the bearings relating to light sectors and leading lines are expressed from the vessel toward the target.
 5. The time is expressed as four figures from 00:00 to 24:00, and is based on the Korea Standard Time(KST ; ZD -9) if not specified otherwise.
 6. A dagger “†” before the publication number means its correction is recorded in the attached sheet.
 7. The figure within brackets after a chart number means the year and notice number of the last correction affected in that charts.
-

Korea Hydrographic and Oceanographic Agency

PART I

INDEX OF LOCALITY

<i>Locality</i>	<i>Notice No.</i>
Chart withdrawn	94
EAST COAST Approaches to Hupo Hang ~ Light buoy	96
Approaches to Pohang Hang ~ Light buoy	97
Ulleungdo, Approaches to Cheonbu Hang ~ Buoy	98
Ulleungdo, Approaches to Ulleung Hang ~ Light house	99
Middle part of East sea ~ Buoy	100
SOUTH COAST Approaches to Busan Hang ~ Light buoy	101
Approaches to Maekjeonpo Hang ~ Light buoy	102
Approaches to Busan Hang ~ Light buoy	103
Approaches to Busan New Port ~ Light buoy, Light pole	104
WEST COAST Approaches to Boryeong Hang ~ Pipeline Area	95
Approaches to Biin Hang ~ Hydrographic survey	(46)
Western part of Anmyeondo, Approaches to Sapsido ~ Hydrographic survey	(47)
Approaches to Boryeong Hang ~ Hydrographic survey	(48)
Approaches to Gyeongnyeolbiyeoldo ~ Hydrographic survey	(49)
Approaches to Pyeongtaek·Dangjin Hang ~ Hydrographic survey	(50)

INDEX OF CHARTS AFFECTED

Chart No.	Notice No.	Chart No.	Notice No.
1417	98※, 99※	2158	102※
1437	98※, 99※	2206	103(T)
1531	96※	2208	101※
1536	99※	2214	104(T)
1700	99※, 100※	2245	102※
1711	97※	3418	(49)
1751	97※	3457	(46)
1752	97※	3458	(48)
1753	97※	3459	(47)
2131	104(T)	3460	95
2154	104(T)	3466	(50)

INDEX OF PUBLICATION AFFECTED

Publication No.	Notice No.
410	96※, 97※, 98※, 99※, 100※, 101※, 104(T)
810	94

PART II

★94/24

Chart withdrawn

Chart No.	Title / Area	Scale(1:)	Date	Size
F2017	NORTHWESTERN PART OF EAST CHINA SEA	500,000	2019.12.	A0
F2018	NORTH-EASTERN PART OF EAST CHINA SEA	500,000	2015.12.	A0
F2020	APPROACHES TO EAST CHINA SEA	1,000,000	2018.11.	A0
F2100	BUSAN HANG TO KANMON HAEHEOP	250,000	2020.12.	A0
F2200	BUSAN HANG TO GEOMUNDO	250,000	2021.11.	A0
F2300	GEOMUNDO TO DAEHEUKSAN GUNDO AND JEJUDO	250,000	2019.12.	A0
F2400	JEJUDO TO GOTO RETTO	250,000	2019.12.	A0
F2409	JEJUDO	150,000	2023.11.	A0


Publication †810호(CATALOGUE OF CHARTS AND PUBLICATIONS)

Source Korea Hydrographic and Oceanographic Agency

★95/24

WEST COAST ~ Approaches to Boryeong Hang ~ Pipeline Area

Insert

submarine pipeline, 
joining the following points

(1) 36-27-26.2N, 126-29-18.3E

(2) 36-27-35.1N, 126-28-55.3E

Chart 3460[23-893]

Source Boryeong City

★96※/24 EAST COAST ~ Approaches to Hupo Hang ~ Light buoy

Former Notice 970(T)/22 is canceled







- Delete
1.  *Fl(4) Y 8s (No A)* 36-40-39.2N, 129-27-30.4E
 2.  *Fl(4) Y 8s (No B)* 36-40-48.0N, 129-27-30.9E
 3.  *Fl(3) Y 7s (No C)* 36-40-13.0N, 129-27-21.8E
 4.  *Fl(3) Y 7s (No D)* 36-40-11.7N, 129-27-12.9E
 5.  *Fl(3) R 7s (No 2)* 36-40-14.8N, 129-27-10.7E
 6.  *Fl(3) R 7s (No 4)* 36-40-21.9N, 129-27-21.3E

Chart 1531[24-75]

Publication †410(List of Lights) 1290.3, 1290.4, 1290.5, 1290.6, 1290.1, 1290.2

Source Pohang Regional Office of Oceans & Fisheries

★97※/24 EAST COAST ~ Approaches to Pohang Hang ~ Light buoy

Former Notice 91(T)/24 is canceled

Replace  with  36-04-41.8N, 129-28-36.0E

Chart 1751[23-1001], 1752[23-835], 1753[23-1001], 1711[23-836]

Publication 410(List of Lights) 1341.1

Source Pohang Regional Office of Oceans & Fisheries

★98※/24 EAST COAST ~ Ulleungdo, Approaches to Cheonbu Hang ~ Buoy

Former Notice 978(T)/23 is canceled

Restore  (ODAS)

37-32-29.0N, 130-51-15.0E

Chart 1437, 1417

Publication 410(List of Lights) 1270.6

Source Pohang Regional Office of Oceans & Fisheries

★99※/24 EAST COAST ~ Ulleungdo, Approaches to Ulleung Hang ~ Light house

Former Notice 90(T)/24 is canceled

Restore ★ Fl G 4s 21m 10M

37-27-52.9N, 130-53-16.6E

Chart 1536, 1437, 1417, 1700

Publication 410(List of Lights) 1276.8

Source Pohang Regional Office of Oceans & Fisheries

★100※/24 EAST COAST ~ Middle part of East sea ~ Buoy

Former Notice 979(T)/23 is canceled

Restore  (ODAS)

37-26-31.6N, 130-29-59.4E

Chart 1700

Publication 410(List of Lights) 1277.3

Source Pohang Regional Office of Oceans & Fisheries

★101※/24 SOUTH COAST ~ Approaches to Busan Hang ~ Light buoy

Former Notice 92(T)/24 is canceled

Restore  Fl(4) Y 8s (No B)

35-04-47.9N, 128-59-38.5E

Chart 2208

Publication 410(List of Lights) 2047.7

Source Busan Regional Office of Oceans & Fisheries

★102※/24 SOUTH COAST ~ Approaches to Maekjeonpo Hang ~ Light buoy

Former Notice 313(T)/22 is canceled, 375(T)/23 is canceled

Delete  *Fl(4) Y 8s* 34-51-22.5N, 128-10-44.9E

Chart 2245, 2158

Source Masan Regional Office of Oceans & Fisheries

★103(T)/24 SOUTH COAST ~ Approaches to Busan Hang ~ Light buoy

Interrupted 1.  *Fl Y 4s (No A)* 35-07-44.2N, 129-03-55.7E

2.  *Fl Y 4s (No B)* 35-07-44.9N, 129-03-55.0E

Chart 2206

Source Busan Regional Office of Oceans & Fisheries

★104(T)/24 SOUTH COAST ~ Approaches to Busan New Port ~ Light buoy, Light pole

Interrupted 1.  (No 15) 35-04-08.7N, 128-55-22.9E

Insert 2.  *Fl(4) Y 8s* 35-04-36.9N, 128-46-45.5E

Chart 2214, 2154, 2131(2)

Publication 410(List of Lights) 2067.16

Source Busan Regional Office of Oceans & Fisheries

PART III

★(46)/24 WEST COAST ~ Approaches to Biin Hang ~ Hydrographic survey

Area bounded by line, joining, (1)~(4)~(1)

(1) 36-10-31.9N, 126-26-00.5E
(2) 36-10-32.4N, 126-26-22.9E
(3) 36-10-20.7N, 126-26-23.3E
(4) 36-10-20.2N, 126-26-00.9E

Remark Period : 26. Feb. ~ 6. Mar. 2024.

Chart 3457

Source West Sea Hydrographic and Oceanographic Office

★(47)/24 WEST COAST ~ Western part of Anmyeondo, Approaches to Sapsido ~ Hydrographic survey

Area bounded by line, joining, (1)~(4)~(1)

(1) 36-17-46.9N, 126-14-21.6E
(2) 36-18-07.0N, 126-14-47.9E
(3) 36-18-00.7N, 126-14-55.3E
(4) 36-17-40.7N, 126-14-29.0E

Remark Period : 26. Feb. ~ 6. Mar. 2024.

Chart 3459

Source West Sea Hydrographic and Oceanographic Office

★(48)/24 WEST COAST ~ Approaches to Boryeong Hang ~ Hydrographic survey

Area bounded by line, joining, (1)~(4)~(1)

(1) 36-23-20.1N, 126-25-54.0E
(2) 36-23-20.5N, 126-26-08.5E
(3) 36-23-12.0N, 126-26-08.7E
(4) 36-23-11.7N, 126-25-54.3E

Remark Period : 26. Feb. ~ 6. Mar. 2024.

Chart 3458

Source West Sea Hydrographic and Oceanographic Office

★(49)/24 WEST COAST ~ Approaches to Gyeongnyeolbiyeoldo ~ Hydrographic survey

Area bounded by line, joining, (1)~(4)~(1)

(1)	36-37-23.4N, 125-36-38.1E
(2)	36-37-23.6N, 125-37-00.6E
(3)	36-37-05.4N, 125-37-00.8E
(4)	36-37-05.2N, 125-36-38.3E

Remark Period : 26. Feb. \sim 6. Mar. 2024.

Chart 3418

Source West Sea Hydrographic and Oceanographic Office

★(50)/24 WEST COAST ~ Approaches to Pyeongtaek·Dangjin Hang ~ Hydrographic survey

Area bounded by line, joining, (1)~(4)~(1)

(1) 37-01-55.3N, 126-35-07.3E

(2) 37-02-02.8N, 126-35-12.2E

(3) 37-01-54.5N, 126-35-32.3E

(4) 37-01-47.0N, 126-35-27.5E

Remark Period : 26. Feb. ~ 6. Mar. 2024.

Chart 3466

Source West Sea Hydrographic and Oceanographic Office

PART IV

LIST OF LIGHTS (PUB. No.410)

No.	Name	Position	Characteristics	Elev. (m)	Range (M)	Color. Structure, Height (m)	Remarks
1265.2	Uljin 울진한수원 B호 등부표	37-05.55N 129-23.82E	Fl(4) Y 8s		8	Y pillar	
1265.5	Uljin 울진한수원 E호 등부표	37-05.25N 129-24.09E	Fl(4) Y 8s		7	Y pillar	
1290.1			Removed from List				NTM No.8/96,2024
1290.2			Removed from List				NTM No.8/96,2024
1290.3			Removed from List				NTM No.8/96,2024
1290.4			Removed from List				NTM No.8/96,2024
1290.5			Removed from List				NTM No.8/96,2024
1290.6			Removed from List				NTM No.8/96,2024
3236.7 M4189.58	Bakdochyeo 박곶여 등표	36-11.78N 126-03.84E	Fl(2) W 10s	17	8	BRB round concrete tower 24	



**KOREA
HYDROGRAPHIC
AND
OCEANOGRAPHIC
AGENCY**

491111 351, Haeyang-ro, Yeongdo-gu, Busan, Republic of Korea

NTM KHOA

TEL. (051) 400-4331~4

FAX. (051) 400-4349

* Web site : <http://www.khoa.go.kr>

* E-mail : ntmkhoa@korea.kr