

Address : 351 Haeyang-ro, Yeongdo Gu, Busan, 491111
Phone : +82-51-400-4331 ~ 4
FAX : +82-51-400-4349
Website : <http://www.khoa.go.kr/eng/Main.do>
E-Mail : ntmkhoa@korea.kr

June 21, 2024
Notices 360 ~ 374
(187) ~ (190)



Republic of Korea

NOTICES TO MARINERS

WEEKLY EDITION 25

CONTENTS

PART	I. INDEX
	II. NOTICES TO MARINERS
	III. NAVIGATIONAL INFORMATION
	IV. AMENDMENTS TO PUBLICATIONS

Mariners are requested to inform the Korea Hydrographic and Oceanographic Agency immediately of the discovery of new dangers, changes or defects in aids to navigation and of shortcomings in Korean charts or publications. The Notices to Mariners and list of small correction are uploaded on the website of Korea Hydrographic and Oceanographic Agency.

1. A star “★” before a notice number indicates that the notice is based on the original Korea information.
 2. Temporary or preliminary notices are indicated by (T) or (P) after the notice number respectively, and the notice number with “※” means that it has been notices as a temporary or preliminary notice before.
*Temporary (T) and Preliminary (P) notices are not corrected on charts and publications. Therefore it is advised to check past Notices to Mariners upon purchasing new charts and publications.
 3. The Lat./Long. horizontal coordinates are shown by WGS-84 system.
 4. Courses and bearing are true reckoned clockwise from 000° to 359° ; the bearings relating to light sectors and leading lines are expressed from the vessel toward the target.
 5. The time is expressed as four figures from 00:00 to 24:00, and is based on the Korea Standard Time(KST ; ZD -9) if not specified otherwise.
 6. A dagger “†” before the publication number means its correction is recorded in the attached sheet.
 7. The figure within brackets after a chart number means the year and notice number of the last correction affected in that charts.
-

Korea Hydrographic and Oceanographic Agency

PART I

INDEX OF LOCALITY

<i>Locality</i>	<i>Notice No.</i>
Chart production	361
Chart withdrawn	362
Block production	360
ENC production	363
LORAN-C	(187)
EAST COAST Approaches to Imwon Hang ~ Light buoy	364
Approaches to Pohang Hang ~ Fish haven	365
Approaches to Pohang Hang ~ Light buoy	366
Approaches to Guryongpo Hang ~ Fish haven, Depth	367
Approaches to Jumunjin Hang ~ Light buoy	373
Approaches to Ulsan Hang ~ Light buoy	374
SOUTH COAST Approaches to Cheongsando Hang ~ Light house	368
Approaches to Busan Hang ~ Light buoy	369
Geojedo, Approaches to Gohyeon Hang ~ Light buoy	371
Geojedo, Approaches to Gohyeon Hang ~ Fishery	(188)
Approaches to Maekjeonpo Hang ~ Fishery	(189)
WEST COAST Approaches to Seogeocho Hang ~ Light buoy, AIS	370
Northern part of Heuksando ~ Light buoy, AIS	372
Approaches to Namdang Hang ~ Hydrographic survey	(190)

INDEX OF CHARTS AFFECTED

Chart No.	Notice No.	Chart No.	Notice No.
1412	373(T)	2208	369*
1413	373(T)	2471	368*
1455	373(T)	2473	368*
1458	364	2512	360
1463	365	3111	370*
1711	365	3115	370*
1752	366	3117	370*
1753	366	3135	372*
1754	367	3413	360
1810	360	3417	360
1816	374(T)	3460	(189)
2160	(188)	3461	360
2165	371*, (187)		
2207	369*		

INDEX OF PUBLICATION AFFECTED

Publication No.	Notice No.
410	364, 366, 368, 369*, 370*, 371*, 373(T)
810	361, 362

PART II

★360/24 Block production

Chart No.	Title	Position (Approx.)
1810	APPROACHES TO GOEJEONMAL	35-53.7N, 129-31.8E
2512	GWANGYANG HANG	34-51.7N, 127-44.5E
3461	APPROACHES TO GAUIDO	36-40.5N 126-09.0E
3413	APPROACHES TO CHEONSU MAN	36-40.3N 126-08.8E
3417	GYEONGNYEOLBIYEOLDO TO ANDO	36-40.3N 126-08.8E 36-54.9N 126-00.6E

Chart 1810[24-11], 2512[24-138], 3461[24-116], 3413[23-969], 3417[23-936]

Source Korea Hydrographic and Oceanographic Agency

★361/24 Chart production

Chart No.	Title	Scale (1:)	Date	Size	Remark
2811	HWASUN HANG	5,000	2024. 6	A1	Edition

Publication †810 (CATALOGUE OF CHARTS AND PUBLICATIONS)

Source Korea Hydrographic and Oceanographic Agency

★362/24 Chart withdrawn

Chart No.	Title	Scale (1:)	Date	Size
2811	HWASUN HANG	5,000	2014. 12	A1

Publication †810 (CATALOGUE OF CHARTS AND PUBLICATIONS)

Source Korea Hydrographic and Oceanographic Agency

★363/24 ENC production

ENC No.	Chart No.	Remark
KR636C57	2811	Edition
KR66663A	3461	Edition
KR66664A	3461	Edition
KR5F2O11	3417	Edition
KR5F213O	3461	Edition
KR4F2N20	3417	Edition
KR4F2O10	3413, 3417	Edition

Source Korea Hydrographic and Oceanographic Agency

★364/24 EAST COAST ~ Approaches to Imwon Hang ~ Light buoy

Insert  *Fl(4) Y 8s* 37-17-19.3N, 129-18-50.1E

Chart 1458[24-50]

Publication †410 (List of Lights) 1258.15

Source Donghae Regional Office of Oceans and Fisheries

★365/24 EAST COAST ~ Approaches to Pohang Hang ~ Fish haven

- Insert
1.  (21₅) 36-10-30.9N, 129-24-40.4E
 2.  (16₆) 36-10-26.3N, 129-24-44.7E
 3.  (21₅) 36-10-15.4N, 129-24-58.2E
 4.  (21₅) 36-10-07.4N, 129-24-57.5E

Chart 1463[24-50], 1711[24-321](2)

Source Korea Hydrographic and Oceanographic Agency

★366/24 EAST COAST ~ Approaches to Pohang Hang ~ Light buoy





- Delete 1.  $Fl(3) Y 7s$ (No A) 36-03-01.0N, 129-22-34.5E
2.  $Fl(3) Y 7s$ (No B) 36-03-01.2N, 129-22-31.4E
3.  $Fl(3) Y 7s$ (No C) 36-03-04.5N, 129-22-31.7E
4.  $Fl(3) Y 7s$ (No D) 36-03-04.4N, 129-22-33.5E

Chart 1752[24-321], 1753[24-321]

Publication †410 (List of Lights) 1315.8, 1315.9, 1315.10, 1315.11

Source Pohang Regional Office of Oceans and Fisheries

★367/24 EAST COAST ~ Approaches to Guryongpo Hang ~ Fish haven, Depth



- Insert 1.  (g_8), around fish haven.  (g_7) and delete 35-53-45.9N, 129-31-50.8E
2. depth 8_7 , and delete, around depth 7_6 35-53-48.5N, 129-31-52.4E

Chart 1754[24-11]

Source Korea Hydrographic and Oceanographic Agency

★368※/24 SOUTH COAST ~ Approaches to Cheongsando Hang ~ Light house

Replace elevation of light to, 15m with 13m 34-10-55.6N, 126-51-07.4E

Chart 2473[24-106], 2471[23-863]

Publication †410 (List of Lights) 2563

Source Jindo Aids to Navigation Office

★369※/24 SOUTH COAST ~ Approaches to Busan Hang ~ Light buoy

Former Notice 329(T)/24 is canceled

Delete 1.  *Fl(4) Y 8s (No A)* 35-04-16.5N, 129-01-14.3E

2.  *Fl(4) Y 8s (No B)* 35-04-13.6N, 129-01-14.0E

Chart 2207[24-322], 2208[24-322]

Publication †410 (List of Lights) 2028.2, 2028.3

Source Busan Regional Office of Oceans and Fisheries

★370※/24 WEST COAST ~ Approaches to Seogeocho Hang ~ Light buoy, AIS

Former Notice 467(T)/23 is canceled

Delete  *Fl(5) Y 20s (ODAS)*,  AIS 34-08-28.1N, 125-49-41.3E

Chart 3111[24-351], 3115[22-866], 3117[24-353]

Publication †410 (List of Lights) 3024.1, 4601.5

Source Jindo Aids to Navigation Office

★371※/24 SOUTH COAST ~ Geojedo, Approaches to Gohyeon Hang ~ Light buoy

Former Notice 260(T)/24 is canceled

Restore 1.  *Fl G 4s* 34-58-55.8N, 128-39-15.0E

2.  *Fl R 4s* 34-58-48.6N, 128-39-11.4E

3.  *Fl Y 4s (No A)* 34-58-46.2N, 128-39-27.0E

Chart 2165

Publication 410 (List of Lights) 2139.4, 2139.5, 2139.7

Source Masan Regional Office of Oceans and Fisheries

★372※/24 WEST COAST ~ Northern part of Heuksando ~ Light buoy, AIS

Former Notice 295(T)/24, No.4 is canceled

Delete  *Fl(4) Y 8s (No D)*,  AIS 34-53-20.2N, 125-47-45.8E

Chart 3135

Source Mokpo Regional Office of Oceans and Fisheries

★373(T)/24 EAST COAST ~ Approaches to Jumunjin Hang ~ Light buoy

Interrupted  *Fl(5) Y 20s* 37-51-09.0N, 129-02-11.0E

Chart 1455, 1412, 1413

Publication 410 (List of Lights) 1231.1

Source Donghae Regional Office of Oceans and Fisheries

★374(T)/24 EAST COAST ~ Approaches to Ulsan Hang ~ Light buoy

Insert  *Fl(4) Y 8s* 35-31-35.0N, 129-26-24.4E

Chart 1816

Source Ulsan Regional Office of Oceans and Fisheries

PART III

★(187)/24 LORAN-C

Station Name (ID)	Location (WGS-84)	Chain Name (GRI)	Output (KW)	Interrupted Date and Time (KST)
Usuur iysk	44-31-59.7N 131-38-23.4E	9930	700	From 17:00, June 18, 2024 to restroration

Publication 410 (List of Lights) 4285

Source National Maritime PNT Office

★(188)/24 SOUTH COAST ~ Geojedo, Approaches to Gohyeon Hang ~ Fishery

Area bounded by line, joining, (1)~(4)~(1)

- (1) 34-57-29.5N, 128-32-15.9E
- (2) 34-57-24.9N, 128-32-21.4E
- (3) 34-57-19.2N, 128-32-14.3E
- (4) 34-57-23.9N, 128-32-08.8E

Remark Period : June 2024 ~ June 2029

Chart 2165

Source Geoje City

★(189)/24 SOUTH COAST ~ Approaches to Maekjeonpo Hang ~ Fishery

Area bounded by line, joining, (1)~(4)~(1)

- (1) 34-50-35.6N, 128-07-21.8E
- (2) 34-50-36.5N, 128-07-37.5E
- (3) 34-50-43.0N, 128-07-37.0E
- (4) 34-50-42.1N, 128-07-21.2E

Remark Period : June 2024 ~ June 2034

Chart 2160

Source Tongyeong City

★(190)/24 WEST COAST ~ Approaches to Namdang Hang ~ Hydrographic survey

Area bounded by line, joining, (1)~(4)~(1)

- (1) 36-32-12.0N, 126-27-56.3E
- (2) 36-32-12.0N, 126-28-30.5E
- (3) 36-31-46.0N, 126-28-30.5E
- (4) 36-31-46.0N, 126-27-56.3E

Remark Period : June 24, 2024 ~ June 26, 2024

Chart 3460

Source West Sea Hydrographic and Oceanographic Office

PART IV

Please insert, correct or remove as follows in the LIST OF LIGHTS (PUB. No. 410)

No.	Name	Position	Characteristics	Elev. (m)	Range (M)	Color. Structure, Height (m)	Remarks
1258.15	Jangho Hang	37-17.32N 129-18.84E	Fl(4) Y 8s		8	Y pillar	NTM No.25/364,2024 (Insert)
1315.3	Pohanggu Hang	36-03.01N 129-22.56E	Fl(4) Y 8s	4.6	7	Y round steel pipe 1.5	
1315.4	Pohanggu Hang	36-03.01N 129-22.54E	Fl(4) Y 8s	6.3	7	Y round steel pipe 1.5	
1315.6	Pohanggu Hang	36-03.09N 129-22.54E	Fl(4) Y 8s	4.0	7	Y round steel pipe 1.5	
1315.7	Pohanggu Hang	36-03.08N 129-22.56E	Fl(4) Y 8s	6.3	7	Y round steel pipe 1.5	
1315.8			Removed from List				NTM No.25/366,2024
1315.9			Removed from List				NTM No.25/366,2024
1315.10			Removed from List				NTM No.25/366,2024
1315.11			Removed from List				NTM No.25/366,2024
2028.2			Removed from List				NTM No.25/369,2024
2028.3			Removed from List				NTM No.25/369,2024
2563 M4283.6	Cheongsando Hang	34-10.93N 126-51.12E	Fl(1) G 6s	13	7	W round concrete tower 9.3	NTM No.25/368,2024
3024.1			Removed from List				NTM No.25/370,2024

Automatic Identification System(AIS)

No.	Coast	Name	Position	No.MMSI	Frequency (MHz)	Power (W)	Range (M)	Remarks
4601.5	West	Maenggodo		Removed from List				NTM No.25/370,2024



**KOREA
HYDROGRAPHIC
AND
OCEANOGRAPHIC
AGENCY**

☎ 491111 351 Haeyang-ro, Yeongdo-gu, Busan, Republic of Korea

NTM KHOA

TEL : +82-51-400-4331~4

FAX : +82-51-400-4349

* Website : <http://www.khoa.go.kr/eng/Main.do>

* E-mail : ntmkhoa@korea.kr