

Address : 351 Haeyang-ro, Yeongdo Gu, Busan, 491111
Phone : +82-51-400-4331 ~ 4
FAX : +82-51-400-4349
Website : <http://www.khoa.go.kr/Main.do>
E-Mail : ntmkhoa@korea.kr

August 16, 2024
Notices 502 ~ 521
(254) ~ (267)



Republic of Korea

NOTICES TO MARINERS

WEEKLY EDITION 33

CONTENTS

PART	I. INDEX
	II. NOTICES TO MARINERS
	III. NAVIGATIONAL INFORMATION
	IV. AMENDMENTS TO PUBLICATIONS

Mariners are requested to inform the Korea Hydrographic and Oceanographic Agency immediately of the discovery of new dangers, changes or defects in aids to navigation and of shortcomings in Korean charts or publications. The Notices to Mariners and list of small correction are uploaded on the website of Korea Hydrographic and Oceanographic Agency.

1. A star “★” before a notice number indicates that the notice is based on the original Korea information.
 2. Temporary or preliminary notices are indicated by (T) or (P) after the notice number respectively, and the notice number with “※” means that it has been notices as a temporary or preliminary notice before.
*Temporary (T) and Preliminary (P) notices are not corrected on charts and publications. Therefore it is advised to check past Notices to Mariners upon purchasing new charts and publications.
 3. The Lat./Long. horizontal coordinates are shown by WGS-84 system.
 4. Courses and bearing are true reckoned clockwise from 000° to 359° ; the bearings relating to light sectors and leading lines are expressed from the vessel toward the target.
 5. The time is expressed as four figures from 00:00 to 24:00, and is based on the Korea Standard Time(KST ; ZD -9) if not specified otherwise.
 6. A dagger “†” before the publication number means its correction is recorded in the attached sheet.
 7. The figure within brackets after a chart number means the year and notice number of the last correction affected in that charts.
-

Korea Hydrographic and Oceanographic Agency

PART I

INDEX OF LOCALITY

<i>Locality</i>	<i>Notice No.</i>
Information about navigation	(254)
	(255)
Chart production	503
Chart withdrawn	504
Block production	502
ENC production	505
EAST COAST Approaches to Ulsan Hang ~ Light buoy	506
Ulleungdo, Approaches to Hyeonpo Hang ~ Light buoy	519
Approaches to Ulsan Hang ~ Hydrographic survey	(266)
SOUTH COAST Approaches to Busan New Port ~ Light buoy	507
Namhaedo, Approaches to Hangchon Hang ~ Light beacon	508
Approaches to Yeosu Hang ~ Light buoy	509
Approaches to Busan Hang ~ Light buoy	515
Approaches to Nokdong Sin Hang ~ Light buoy	516
Western part of Korea Strait ~ Racon, Light house	517
Approaches to Busan New Port ~ Light pole	521
Approaches to Hodu Hang ~ Fishery	(256)
Approaches to Yeosu Hang ~ Fishery	(257)
Approaches to Ando Hang ~ Fishery	(258)
Approaches to Dolsan Hang ~ Fishery	(259)
Approaches to Nangdo Hang ~ Fishery	(260)
Approaches to Sisan Hang ~ Fishery	(261)
Southern part of Narodo, Approaches to Sonjukdo ~ Fishery	(262)
Approaches to Nokdong Sin Hang ~ Fishery	(263)
Approaches to Nokdong Hang ~ Fishery	(264)
Approaches to Book Hang ~ Fishery	(265)
WEST COAST Approaches to Eoranjin Hang ~ Light house	510
Approaches to Gunsan Hang ~ Light beacon	511
Western part of Anmyeondo, Approaches to Sapsido ~ Light buoy	512
Southern part of Taean Hang, Approaches to Mohang Hang ~ Wreck	513
Approaches to Gyeongin Hang ~ Bridge	514
Approaches to Beolpo Hang ~ Light buoy	518
Approaches to Gunsan Hang ~ Light buoy	520
Approaches to Namdang Hang ~ Hydrographic survey	(267)

INDEX OF CHARTS AFFECTED

Chart No.	Notice No.	Chart No.	Notice No.
1437	503, 504, 519(T)※	2714	(254)
1756	506	2753	(254)
1817	(266), 506	2760	517※
2010	517※	2826	517※
2012	517※	3010	517※
2154	507, 521(T)	3100	513
2164	(256)	3116	502
2181	(257), (258), (259)	3117	510
2183	(261), (262)	3153	510, 518※
2184	(260)	3163	502
2206	515※	3200	513
2214	507, 521(T)	3415	514
2409	(254)	3438	514
2412	508	3456	511
2417	(264)	3458	512
2418	(262)	3459	512
2432	516※	3460	(267)
2451	(263), (264), 516※	3484	511, 520(T)※
2470	(265)	3489	(255)
2500	(254), 517※	3521	520(T)※
2511	509	3711	514
2516	508, 509	3754	514

INDEX OF PUBLICATION AFFECTED

Publication No.	Notice No.
410	506, 507, 508, 509, 510, 511, 512, 517※, 520(T)※, 521(T)
810	503, 504

PART II

★502/24 Block production

Chart No.	Title	Position (Approx.)
3116	BIGEUMDO TO JINDO	34-48.0N, 126-02.5E
3163	BIGEUMDO TO ANJWADO	34-48.0N, 126-02.5E

Chart 3116[24-494], 3163[24-254]

Source Korea Hydrographic and Oceanographic Agency

★503/24 Chart production

Chart No.	Title	Scale (1:)	Date	Size	Remark
1437	ULLEUNGDO	25,000	2024. 8	A0	Edition

Publication †810 (CATALOGUE OF CHARTS AND PUBLICATIONS)

Source Korea Hydrographic and Oceanographic Agency

★504/24 Chart withdrawn

Chart No.	Title	Scale (1:)	Date	Size
1437	ULLEUNGDO	25,000	2021. 9	A0

Publication †810 (CATALOGUE OF CHARTS AND PUBLICATIONS)

Source Korea Hydrographic and Oceanographic Agency

★505/24 ENC production

ENC No.	Scale (1:)	Chart	Remark
KR5F2J44	KR5F2J44	3416	Edition
KR5G1K42	KR5G1K42	1437	Edition

Source Korea Hydrographic and Oceanographic Agency

★506/24 EAST COAST ~ Approaches to Ulsan Hang ~ Light buoy

Insert  1. *Fl(4) Y 8s* 35-27-12.7N, 129-22-28.5E

2.  *Fl(2) R 6s* 35-28-10.1N, 129-23-08.1E

Chart 1817[24-20], 1756[24-452]

Publication †410 (List of Lights) 1430.33, 1363.10

Source Ulsan Regional Office of Oceans and Fisheries

★507/24 SOUTH COAST ~ Approaches to Busan New Port ~ Light buoy

Move  *Fl Y 4s (No A)* 35-03-40.3N, 128-46-29.3E to
35-03-50.0N, 128-46-33.1E

Chart 2214[24-453], 2154[24-489]

Publication †410 (List of Lights) 2071.29

Source Busan Regional Office of Oceans and Fisheries

★508/24 SOUTH COAST ~ Namhaedo, Approaches to Hangchon Hang ~ Light beacon

Insert  *Q(6)+LFl Y 15s 12m 7M* 34-43-30.2N, 127-52-02.3E

Chart 2516[24-493], 2412[24-492]

Publication †410 (List of Lights) 2315.5

Source Yeosu Regional Office of Oceans and Fisheries

★509/24 SOUTH COAST ~ Approaches to Yeosu Hang ~ Light buoy






- Delete 1.  *Fl(4) Y 8s (No A)* 34-47-22.5N, 127-48-54.8E
2.  *Fl(4) Y 8s (No B)* 34-48-08.1N, 127-48-44.2E
3.  *Fl(4) Y 8s (No C)* 34-48-04.2N, 127-49-00.4E
4.  *Fl(4) Y 8s (No D)* 34-47-47.0N, 127-49-07.2E
5.  *Fl(4) Y 8s (No E)* 34-47-32.8N, 127-49-08.9E

Chart 2511[24-492], 2516[24-508]

Publication †410 (List of Lights) 2406.1, 2406.2, 2406.3, 2406.4, 2406.5

Source Yeosu Regional Office of Oceans and Fisheries

★510/24 WEST COAST ~ Approaches to Eoranjin Hang ~ Light house

Replace Range of light, 9M with 7M 34-20-53.8N, 126-28-30.1E

Chart 3153[24-353], 3117[24-398]

Publication †410 (List of Lights) 3004.5

Source Jindo Aids to Navigation Office

★511/24 WEST COAST ~ Approaches to Gunsan Hang ~ Light beacon

Replace Range of light, 11M with 9M 35-58-49.8N, 126-36-29.0E

Chart 3456[23-276], 3484[24-208]

Publication †410 (List of Lights) 3189

Source Gunsan Regional Office of Oceans and Fisheries

★512/24 WEST COAST ~ Western part of Anmyeondo, Approaches to Sapsido ~ Light buoy

Insert 1.  *Fl(4) Y 8s (No A)* 36-21-07.1N, 126-22-06.8E

2.  *Fl(4) Y 8s (No B)* 36-21-00.4N, 126-22-03.5E

Chart 3458[24-26], 3459[23-657]

Publication †410 (List of Lights) 3277.13, 3277.14

Source Daesan Regional Office of Oceans and Fisheries

★513/24 WEST COAST ~ Southern part of Taean Hang, Approaches to Mohang Hang ~ Wreck

Delete  *PA* 36-47-00.0N, 126-01-00.0E

Chart 3100[24-223], 3200[23-958]

Source Korea Hydrographic and Oceanographic Agency

★514/24 WEST COAST ~ Approaches to Gyeongjin Hang ~ Bridge

Insert single firm line (width: 10m), vertical clearance 3.8m (1) 37-32-10.4N, 126-24-52.1E
delete nearby bridge and vertical clearance 5.9m (2) 37-32-12.1N, 126-25-07.8E

Chart 3754[24-287], 3438[24-436], 3415[24-436], 3711[24-436]

Source Ongjin Gun

★515※/24 SOUTH COAST ~ Approaches to Busan Hang ~ Light buoy

Former Notice 383(T)/24 is canceled

Restore  *Fl 4s* 35-07-23.2N, 129-03-11.8E

Chart 2206

Source Busan Regional Office of Oceans and Fisheries

★516※/24 SOUTH COAST ~ Approaches to Nokdong Sin Hang ~ Light buoy

Former Notice 61(T)/24 is canceled

Delete  FI(4) Y 8s 34-28-02.0N, 127-13-47.1E

Chart 2451, 2432

Source Yeosu Regional Office of Oceans and Fisheries

★517※/24 SOUTH COAST ~ Western part of Korea Strait ~ Racon, Light house

Former Notice 486(T)/24 is canceled

Restore ★ Mo(U) 15s 38m 11M,  Racon 32-07-22.0N, 125-10-56.0E

Chart 2826, 2760, 2500, 2012, 2010, 3010

Publication 410 (List of Lights) 2661.5, 4126.2

Source Jeju Special Self-Governing Province

★518※/24 WEST COAST ~ Approaches to Beolpo Hang ~ Light buoy

Former Notice 922(T)/23 is canceled


Delete  FI(4) Y 8s 34-27-21.2N, 126-21-37.8E

Chart 3153

Source Mokpo Regional Office of Oceans and Fisheries

★519(T)※/24 EAST COAST ~ Ulleungdo, Approaches to Hyeonpo Hang ~ Light buoy

Former Notice 482(T)/24 is canceled

Move  FI(4) Y 8s (No B) 37-31-48.7N, 130-49-52.8E to
37-31-50.3N, 130-49-50.7E

Chart 1437

Source Pohang Regional Office of Oceans and Fisheries

★520(T)※/24 WEST COAST ~ Approaches to Gunsan Hang ~ Light buoy

Former Notice 444(T)/24 is canceled

Move  *Fl G 4s (No 17)* 35-59-39.2N, 126-39-29.2E to
35-59-43.6N, 126-39-33.2E

Chart 3521, 3484

Publication 410 (List of Lights) 3203

Source Gunsan Regional Office of Oceans and Fisheries

★521(T)/24 SOUTH COAST ~ Approaches to Busan New Port ~ Light pole

Interrupted  *Fl(2) Y 6s 3m 3M* 35-04-50.0N, 128-50-12.9E

Chart 2214, 2154

Publication 410 (List of Lights) 2070.27

Source Busan Regional Office of Oceans and Fisheries

PART III

★(254)/24 SOUTH COAST ~ Western part of Jejudo ~ Marine information

As the Perigee Aerospace Inc. plans to have a flight test of a suborbital launch vehicle as follows, vessels are required to take caution when navigating around this areas.

Area bounded by line, joining, (1)~(8)~(1)

- (1) 33-20-37.0N, 126-09-08.0E
- (2) 33-22-01.0N, 126-05-04.0E
- (3) 33-24-07.0N, 125-51-19.0E
- (4) 33-24-07.0N, 125-45-06.0E
- (5) 33-14-41.0N, 125-45-06.0E
- (6) 33-14-41.0N, 125-51-19.0E
- (7) 33-16-47.0N, 126-05-04.0E
- (8) 33-18-11.0N, 126-09-08.0E

Remark Planned falling areas of suborbital launch vehicle
Planned falling date : August 17, 2024 (02:30~06:00 (KST)),
Reserved date : August 17, 2024 ~ September 7, 2024

Chart 2753, 2714, 2409, 2500

Source Perigee Aerospace Inc.

★(255)/24 WEST COAST ~ Approaches to Maemuldo ~ Marine information

As there will be marine ground survey, mariners are advised to navigate with caution.

Area bounded by line, joining, (1)~(4)~(1)

- (1) 34-28-39.6N, 125-49-40.3E
- (2) 34-33-31.6N, 125-49-29.2E
- (3) 34-33-39.8N, 125-54-51.3E
- (4) 34-28-47.8N, 125-55-02.1E

Remark Period : August 16, 2024 ~ September 16, 2024

Chart 3489

Source SOILTECH Engineering

★(256)/24 SOUTH COAST ~ Approaches to Hodu Hang ~ Fishery

Area bounded by line, joining, (1)~(4)~(1) (1) 34-46-14.5N, 128-27-48.0E
(2) 34-46-14.7N, 128-27-51.9E
(3) 34-46-10.7N, 128-27-52.2E
(4) 34-46-10.5N, 128-27-48.3E

Remark Period : August 2024 ~ August 2034

Chart 2164

Source Tongyeong City

★(257)/24 SOUTH COAST ~ Approaches to Yeosu Hang ~ Fishery

Area bounded by line, joining, (1)~(4)~(1) (1) 34-36-39.1N, 127-48-15.5E
(2) 34-36-39.0N, 127-48-21.4E
(3) 34-36-28.2N, 127-48-21.3E
(4) 34-36-28.3N, 127-48-15.4E

Remark Period : August 2024 ~ August 2034

Chart 2181

Source Yeosu City

★(258)/24 SOUTH COAST ~ Approaches to Ando Hang ~ Fishery

Area bounded by line, joining, (1)~(4)~(1) (1) 34-28-47.6N, 127-48-10.2E
(2) 34-28-48.8N, 127-48-17.9E
(3) 34-28-44.0N, 127-48-19.0E
(4) 34-28-42.8N, 127-48-11.3E

Remark Period : August 2024 ~ July 2026

Chart 2181

Source Yeosu City

★(259)/24 SOUTH COAST ~ Approaches to Dolsan Hang ~ Fishery

Area bounded by line, joining, (1)~(4)~(1) (1) 34-34-39.3N, 127-41-19.4E
(2) 34-34-40.7N, 127-41-29.1E
(3) 34-34-38.9N, 127-41-39.5E
(4) 34-34-35.8N, 127-41-38.5E
(5) 34-34-35.8N, 127-41-29.7E
(6) 34-34-35.8N, 127-41-20.1E

Remark Period : August 2024 ~ July 2027

Chart 2181

Source Yeosu City

★(260)/24 SOUTH COAST ~ Approaches to Nangdo Hang ~ Fishery

Area 1. bounded by line, joining, (1)~(4)~(1) (1) 34-42-44.7N, 127-24-13.9E
(2) 34-42-44.5N, 127-24-22.1E
(3) 34-42-36.8N, 127-24-21.9E
(4) 34-42-36.9N, 127-24-13.8E
2. bounded by line, joining, (1)~(4)~(1) (1) 34-43-40.7N, 127-26-09.7E
(2) 34-43-40.6N, 127-26-29.4E
(3) 34-43-34.1N, 127-26-29.3E
(4) 34-43-34.2N, 127-26-09.7E

Remark Period : August 2024 ~ August 2034

Chart 2184

Source Goheung Gun

★(261)/24 SOUTH COAST ~ Approaches to Sisan Hang ~ Fishery

Area 1. bounded by line, joining, (1)~(4)~(1) (1) 34-25-59.5N, 127-21-34.6E
(2) 34-25-59.8N, 127-22-20.7E
(3) 34-25-47.3N, 127-22-20.8E
(4) 34-25-47.0N, 127-21-34.8E

- | | |
|--|--|
| 2. bounded by line, joining, (1)~(4)~(1) | (1) 34-25-36.5N, 127-21-34.9E
(2) 34-25-36.8N, 127-22-20.9E
(3) 34-25-24.3N, 127-22-21.0E
(4) 34-25-24.0N, 127-21-35.0E |
| 3. bounded by line, joining, (1)~(4)~(1) | (1) 34-25-13.9N, 127-21-35.1E
(2) 34-25-14.2N, 127-22-21.1E
(3) 34-25-01.7N, 127-22-21.2E
(4) 34-25-01.4N, 127-21-35.2E |
| 4. bounded by line, joining, (1)~(4)~(1) | (1) 34-24-50.2N, 127-21-35.3E
(2) 34-24-50.5N, 127-22-21.3E
(3) 34-24-38.0N, 127-22-21.4E
(4) 34-24-37.7N, 127-21-35.4E |
| 5. bounded by line, joining, (1)~(4)~(1) | (1) 34-24-28.7N, 127-21-35.5E
(2) 34-24-29.0N, 127-22-21.5E
(3) 34-24-16.5N, 127-22-21.6E
(4) 34-24-16.2N, 127-21-35.6E |
| 6. bounded by line, joining, (1)~(4)~(1) | (1) 34-24-07.1N, 127-21-35.7E
(2) 34-24-07.7N, 127-22-21.7E
(3) 34-23-55.3N, 127-22-21.8E
(4) 34-23-55.0N, 127-21-35.8E |
| 7. bounded by line, joining, (1)~(4)~(1) | (1) 34-23-43.6N, 127-21-35.9E
(2) 34-23-43.9N, 127-22-21.9E
(3) 34-23-31.5N, 127-22-22.0E
(4) 34-23-31.2N, 127-21-36.0E |

Remark 1~4. Period : July 2024 ~ November 2028
5~7. Period : July 2024 ~ July 2032

Chart 2183

Source Goheung Gun

★(262)/24 SOUTH COAST ~ Southern part of Narodo, Approaches to Sonjukdo ~ Fishery

- | | |
|---|--|
| Area 1. bounded by line, joining, (1)~(4)~(1) | (1) 34-23-21.9N, 127-20-37.4E
(2) 34-23-22.2N, 127-21-23.4E
(3) 34-23-09.7N, 127-21-23.5E
(4) 34-23-09.4N, 127-20-37.5E |
|---|--|

- | | |
|---|--|
| 2. bounded by line, joining, (1)~(4)~(1) | (1) 34-23-00.4N, 127-20-37.6E
(2) 34-23-00.7N, 127-21-23.6E
(3) 34-22-48.3N, 127-21-23.7E
(4) 34-22-48.0N, 127-20-37.7E |
| 3. bounded by line, joining, (1)~(4)~(1) | (1) 34-22-37.8N, 127-20-37.8E
(2) 34-22-38.1N, 127-21-23.8E
(3) 34-22-25.7N, 127-21-24.0E
(4) 34-22-25.4N, 127-20-38.0E |
| 4. bounded by line, joining, (1)~(4)~(1) | (1) 34-22-16.7N, 127-20-38.0E
(2) 34-22-17.0N, 127-21-24.0E
(3) 34-22-04.6N, 127-21-24.2E
(4) 34-22-04.3N, 127-20-38.2E |
| 5. bounded by line, joining, (1)~(4)~(1) | (1) 34-21-57.8N, 127-20-38.2E
(2) 34-21-58.1N, 127-21-24.2E
(3) 34-21-49.8N, 127-21-24.3E
(4) 34-21-49.5N, 127-20-38.3E |
| 6. bounded by line, joining, (1)~(4)~(1) | (1) 34-21-41.6N, 127-20-38.4E
(2) 34-21-41.9N, 127-21-24.4E
(3) 34-21-31.1N, 127-21-24.5E
(4) 34-21-30.8N, 127-20-38.5E |
| 7. bounded by line, joining, (1)~(4)~(1) | (1) 34-21-21.1N, 127-20-38.6E
(2) 34-21-21.4N, 127-21-24.6E
(3) 34-21-18.7N, 127-21-24.6E
(4) 34-21-18.4N, 127-20-38.6E |
| 8. bounded by line, joining, (1)~(4)~(1) | (1) 34-23-22.2N, 127-21-36.1E
(2) 34-23-22.5N, 127-22-22.1E
(3) 34-23-10.1N, 127-22-22.2E
(4) 34-23-09.8N, 127-21-36.3E |
| 9. bounded by line, joining, (1)~(4)~(1) | (1) 34-23-00.8N, 127-21-36.3E
(2) 34-23-01.1N, 127-22-22.3E
(3) 34-22-48.6N, 127-22-22.4E
(4) 34-22-48.3N, 127-21-36.5E |
| 10. bounded by line, joining, (1)~(4)~(1) | (1) 34-22-38.2N, 127-21-36.6E
(2) 34-22-38.5N, 127-22-22.5E
(3) 34-22-26.1N, 127-22-22.7E
(4) 34-22-25.8N, 127-21-36.7E |

11. bounded by line, joining, (1)~(4)~(1)
- (1) 34-21-49.5N, 127-24-16.7E
 - (2) 34-21-49.8N, 127-25-00.9E
 - (3) 34-21-46.0N, 127-25-00.9E
 - (4) 34-21-45.8N, 127-24-16.7E

Remark 1~5,8~10. Period : July 2024 ~ July 2032
 6. Period : July 2024 ~ October 2025
 7. Period : July 2024 ~ November 2031
 11. Period : August 2024 ~ January 2031

Chart 2183 (1,2,3,4,5,8,9,10,11), 2418 (6,7)

Source Goheung Gun

★(263)/24 SOUTH COAST ~ Approaches to Nokdong Sin Hang ~ Fishery

- Area 1. bounded by line, joining, (1)~(4)~(1)
- (1) 34-29-49.0N, 127-09-07.7E
 - (2) 34-29-55.1N, 127-09-21.5E
 - (3) 34-29-48.0N, 127-09-26.1E
 - (4) 34-29-41.8N, 127-09-12.3E

2. bounded by line, joining, (1)~(4)~(1)
- (1) 34-30-28.8N, 127-09-48.6E
 - (2) 34-30-28.8N, 127-10-08.2E
 - (3) 34-30-25.5N, 127-10-08.2E
 - (4) 34-30-25.6N, 127-09-48.6E

3. bounded by line, joining, (1)~(4)~(1)
- (1) 34-30-34.6N, 127-09-07.0E
 - (2) 34-30-33.0N, 127-09-22.6E
 - (3) 34-30-29.8N, 127-09-22.0E
 - (4) 34-30-31.4N, 127-09-06.5E

4. bounded by line, joining, (1)~(4)~(1)
- (1) 34-29-08.0N, 127-13-58.1E
 - (2) 34-29-12.9N, 127-14-03.2E
 - (3) 34-29-02.3N, 127-14-18.1E
 - (4) 34-28-57.4N, 127-14-13.0E

5. bounded by line, joining, (1)~(4)~(1)
- (1) 34-28-47.0N, 127-14-46.4E
 - (2) 34-28-50.9N, 127-14-49.3E
 - (3) 34-28-38.9N, 127-15-13.0E
 - (4) 34-28-35.0N, 127-15-10.1E

Remark 1. Period : August 2024 ~ August 2032
 2. Period : August 2024 ~ October 2033
 3. Period : August 2024 ~ October 2031
 4. Period : August 2024 ~ August 2034
 5. Period : August 2024 ~ October 2032

Chart 2451

Source Goheung Gun

★(264)/24 SOUTH COAST ~ Approaches to Nokdong Hang ~ Fishery

Area	1. bounded by line, joining, (1)~(4)~(1)	(1) 34-30-39.5N, 127-04-50.6E (2) 34-30-39.5N, 127-04-58.4E (3) 34-30-07.0N, 127-04-58.4E (4) 34-30-07.0N, 127-04-50.5E
	2. bounded by line, joining, (1)~(4)~(1)	(1) 34-30-39.5N, 127-05-13.8E (2) 34-30-39.5N, 127-05-21.6E (3) 34-30-07.0N, 127-05-21.6E (4) 34-30-07.0N, 127-05-13.8E
	3. bounded by line, joining, (1)~(4)~(1)	(1) 34-30-01.2N, 127-04-58.9E (2) 34-30-01.2N, 127-05-30.2E (3) 34-29-53.0N, 127-05-30.2E (4) 34-29-53.1N, 127-04-58.8E
	4. bounded by line, joining, (1)~(4)~(1)	(1) 34-29-41.4N, 127-04-58.8E (2) 34-29-41.4N, 127-05-30.2E (3) 34-29-33.2N, 127-05-30.2E (4) 34-29-33.3N, 127-04-58.8E
	5. bounded by line, joining, (1)~(4)~(1)	(1) 34-41-38.2N, 127-17-56.2E (2) 34-41-39.6N, 127-18-09.9E (3) 34-41-33.2N, 127-18-10.9E (4) 34-41-31.7N, 127-17-57.2E
Remark	Period : August 2024 ~ August 2034	
Chart	2451 (1,2,3,4), 2417 (5)	
Source	Goheung Gun	

★(265)/24 SOUTH COAST ~ Approaches to Book Hang ~ Fishery

Area	1. bounded by line, joining, (1)~(4)~(1)	(1) 34-13-40.3N, 126-31-08.1E (2) 34-13-44.5N, 126-31-21.0E (3) 34-13-38.6N, 126-31-21.6E (4) 34-13-34.7N, 126-31-09.8E
	2. bounded by line, joining, (1)~(4)~(1)	(1) 34-13-39.8N, 126-31-25.8E (2) 34-13-38.7N, 126-31-44.1E (3) 34-13-31.8N, 126-31-42.9E (4) 34-13-33.0N, 126-31-24.6E

- | | |
|---|--|
| 3. bounded by line, joining, (1)~(6)~(1) | <ul style="list-style-type: none"> (1) 34-13-23.6N, 126-31-24.6E (2) 34-13-21.7N, 126-31-32.9E (3) 34-13-24.1N, 126-31-33.4E (4) 34-13-23.3N, 126-31-41.2E (5) 34-13-13.7N, 126-31-39.2E (6) 34-13-17.4N, 126-31-23.3E |
| 4. bounded by line, joining, (1)~(6)~(1) | <ul style="list-style-type: none"> (1) 34-13-35.3N, 126-31-51.1E (2) 34-13-35.3N, 126-31-55.3E (3) 34-13-28.9N, 126-31-54.2E (4) 34-13-28.6N, 126-31-56.0E (5) 34-13-09.4N, 126-31-52.0E (6) 34-13-10.3N, 126-31-46.0E |
| 5. bounded by line, joining, (1)~(4)~(1) | <ul style="list-style-type: none"> (1) 34-13-26.1N, 126-32-01.1E (2) 34-13-25.5N, 126-32-05.0E (3) 34-13-07.9N, 126-32-01.3E (4) 34-13-08.5N, 126-31-57.4E |
| 6. bounded by line, joining, (1)~(4)~(1) | <ul style="list-style-type: none"> (1) 34-13-25.0N, 126-32-09.7E (2) 34-13-24.4N, 126-32-13.5E (3) 34-13-06.9N, 126-32-09.6E (4) 34-13-07.5N, 126-32-05.8E |
| 7. bounded by line, joining, (1)~(4)~(1) | <ul style="list-style-type: none"> (1) 34-13-23.9N, 126-32-18.2E (2) 34-13-23.3N, 126-32-22.0E (3) 34-13-05.7N, 126-32-18.2E (4) 34-13-06.3N, 126-32-14.3E |
| 8. bounded by line, joining, (1)~(4)~(1) | <ul style="list-style-type: none"> (1) 34-13-22.8N, 126-32-26.5E (2) 34-13-22.2N, 126-32-30.4E (3) 34-13-04.7N, 126-32-26.6E (4) 34-13-05.2N, 126-32-22.7E |
| 9. bounded by line, joining, (1)~(4)~(1) | <ul style="list-style-type: none"> (1) 34-13-21.4N, 126-32-35.3E (2) 34-13-20.8N, 126-32-39.1E (3) 34-13-03.2N, 126-32-35.3E (4) 34-13-03.8N, 126-32-31.5E |
| 10. bounded by line, joining, (1)~(4)~(1) | <ul style="list-style-type: none"> (1) 34-13-20.0N, 126-32-45.6E (2) 34-13-18.9N, 126-32-52.2E (3) 34-13-01.4N, 126-32-48.1E (4) 34-13-02.5N, 126-32-41.5E |

Remark 1,8. Period : August 2024 ~ September 2031
2~3,9. Period : August 2024 ~ June 2028
4~7,10. Period : August 2024 ~ September 2025

Chart 2470

Source Wando Gun

★(266)/24 EAST COAST ~ Approaches to Ulsan Hang ~ Hydrographic survey

Area bounded by line, joining, (1)~(4)~(1) (1) 35-25-59.0N, 129-22-16.0E
(2) 35-25-59.0N, 129-22-19.0E
(3) 35-25-57.0N, 129-22-19.0E
(4) 35-25-57.0N, 129-22-16.0E

Remark Period : August 21, 2024 ~ August 28, 2024

Chart 1817

Source East Sea Hydrographic and Oceanographic Office

★(267)/24 WEST COAST ~ Approaches to Namdang Hang ~ Hydrographic survey

Area bounded by line, joining, (1)~(4)~(1) (1) 36-32-03.4N, 126-28-14.7E
(2) 36-32-03.9N, 126-28-30.1E
(3) 36-31-56.7N, 126-28-30.3E
(4) 36-31-56.2N, 126-28-14.9E

Remark Period : August 19, 2024 ~ August 22, 2024

Chart 3460

Source West Sea Hydrographic and Oceanographic Office

PART IV

Please insert, correct or remove as follows in the LIST OF LIGHTS (PUB. No. 410)

No.	Name	Position	Characteristics	Elev. (m)	Range (M)	Color. Structure, Height (m)	Remarks
1363.10	Ulsansin Hang	35-28.17N 129-23.14E	Fl(2) R 6s		7	R pillar	NTM No.33/506,2024 (Insert)
1430.33	Ulsansin Hang	35-27.21N 129-22.48E	Fl(4) Y 8s		7	Y pillar	NTM No.33/506,2024 (Insert)
2071.29	Busan New Port	35-03.83N 128-46.55E	Fl(1) Y 4s		7	Y pillar	NTM No.33/507,2024
2315.5	Hangchon	34-43.50N 127-52.04E	Q(6)+LFl Y 15s	12	7	YB round steel pipe 10	NTM No.33/508,2024 (Insert)
2406.1			Removed from List				NTM No.33/509,2024
2406.2			Removed from List				NTM No.33/509,2024
2406.3			Removed from List				NTM No.33/509,2024
2406.4			Removed from List				NTM No.33/509,2024
2406.5			Removed from List				NTM No.33/509,2024
3004.5 M4279.2	Eoranjin Hang	34-20.90N 126-28.50E	Fl(1) R 6s	12	7	R 8-sided concrete tower 8.1	NTM No.33/510,2024
3189 M4196	Gunsan Hang	35-58.83N 126-36.48E	Fl(1) R 4s	14	9	R round masonry 14	NTM No.33/511,2024
3277.13	Sapsido	36-21.12N 126-22.11E	Fl(4) Y 8s		7	Y pillar	NTM No.33/512,2024 (Insert)
3277.14	Sapsido	36-21.01N 126-22.06E	Fl(4) Y 8s		7	Y pillar	NTM No.33/512,2024 (Insert)



**KOREA
HYDROGRAPHIC
AND
OCEANOGRAPHIC
AGENCY**

☐4☐9☐1☐1☐1☐ 351 Haeyang-ro, Yeongdo-gu, Busan, Republic of Korea

NTM KHOA

TEL : +82-51-400-4331~4

FAX : +82-51-400-4349

* Website : <http://www.khoa.go.kr/eng/Main.do>

* E-mail : ntmkhoa@korea.kr