

Address : 351 Haeyang-ro, Yeongdo Gu, Busan, 491111
Phone : +82-51-400-4331~4
FAX : +82-51-400-4349
Website : <http://www.khoa.go.kr/eng/Main.do>
E-Mail : ntmkhoa@korea.kr

January 10, 2025
Notices 12 ~ 25
(019) ~ (039)



Republic of Korea

NOTICES TO MARINERS

WEEKLY EDITION 2

CONTENTS

PART	I. INDEX
	II. NOTICES TO MARINERS
	III. NAVIGATIONAL INFORMATION
	IV. AMENDMENTS TO PUBLICATIONS

Mariners are requested to inform the Korea Hydrographic and Oceanographic Agency immediately of the discovery of new dangers, changes or defects in aids to navigation and of shortcomings in Korean charts or publications. The Notices to Mariners and list of small correction are uploaded on the website of Korea Hydrographic and Oceanographic Agency.

1. A star “★” before a notice number indicates that the notice is based on the original Korea information.
 2. Temporary or preliminary notices are indicated by (T) or (P) after the notice number respectively, and the notice number with “※” means that it has been notices as a temporary or preliminary notice before.
*Temporary (T) and Preliminary (P) notices are not corrected on charts and publications. Therefore it is advised to check past Notices to Mariners upon purchasing new charts and publications.
 3. The Lat./Long. horizontal coordinates are shown by WGS-84 system.
 4. Courses and bearing are true reckoned clockwise from 000° to 359° ; the bearings relating to light sectors and leading lines are expressed from the vessel toward the target.
 5. The time is expressed as four figures from 00:00 to 24:00, and is based on the Korea Standard Time(KST ; ZD -9) if not specified otherwise.
 6. A dagger “†” before the publication number means its correction is recorded in the attached sheet.
 7. The figure within brackets after a chart number means the year and notice number of the last correction affected in that charts.
-

Korea Hydrographic and Oceanographic Agency



PART I

INDEX OF LOCALITY

<i>Locality</i>	<i>Notice No.</i>
Block production	12
Nautical publication production	13
List of temporary and preliminar	(38)
Indexes of Notices, Publications	(39)
EAST COAST Ulleungdo, Approaches to Jeodong Hang ~ Flood light	14
Approaches to Hosan Hang ~ Fairway	15
Approaches to Pohang Hang ~ Hydrographic survey	(26)
SOUTH COAST Approaches to Samcheonpo Hang ~ Light buoy	16
Approaches to Ando Hang ~ Light buoy	17
Jejudo, Approaches to Seongsanpo Hang ~ Light buoy	22
Approaches to Busan Hang ~ Light buoy	25
Geojedo, Approaches to Okpo Hang ~ Fishery	(19)
Geojedo, Approaches to Gohyeon Hang ~ Fishery	(20)
Approaches to Masan Hang ~ Fishery	(21)
Geojedo, Approaches to Dadaedapo Hang ~ Fishery	(22)
Geojedo, Approaches to Daepogeunpo Hang ~ Fishery	(23)
Geojedo, Approaches to Gujora Hang ~ Hydrographic survey	(27)
Geojedo, Approaches to Okpo Hang ~ Hydrographic survey	(28)
Geojedo, Approaches to Gohyeon Hang ~ Hydrographic survey	(29)
Geojedo, Approaches to Dadaedapo Hang ~ Hydrographic survey	(30)
Approaches to Tongyeong Hang ~ Hydrographic survey	(31)
Namhaedo, Approaches to Mijo Hang ~ Hydrographic survey	(32)
Namhaedo, Approaches to Hangchon Hang ~ Hydrographic survey	(33)
Approaches to Yeosu Hang ~ Hydrographic survey	(34)
WEST COAST Jindo, Approaches to Paengmok Hang ~ Light beacon	18
Approaches to Huido ~ Light buoy	19
Approaches to Wido Hang ~ Light buoy	20
Approaches to Daesan Hang ~ AIS, Wreck	21
Approaches to Seogeochoa Hang ~ Light buoy, AIS	23
Northern part of Heuksando ~ Light buoy	24
Approaches to Beolpo Hang ~ Fishery	(24)
Approaches to Mokpo Hang ~ Fishery	(25)
Approaches to Gunsan Hang ~ Hydrographic survey	(35)
Approaches to Incheon Hang ~ Hydrographic survey	(36)
Approaches to Deokjeokdo Hang ~ Hydrographic survey	(37)

INDEX OF CHARTS AFFECTED

Chart No.	Notice No.	Chart No.	Notice No.
1417	14	2207	25(T)
1437	14	2208	25(T)
1458	12	2235	16
1459	15	2412	(33)
1524	12, 15	2516	(34)
1536	14	2757	22※
1752	(26)	3113	24※
2154	(19), (28)	3114	24※
2155	(21), (29)	3116	(24)
2156	(20)	3117	18
2160	(32)	3137	18, 23※
2161	(32)	3154	19
2163	(30)	3162	(25)
2164	(23), (31)	3415	(36)
2165	(20)	3436	21
2166	(22), (27)	3452	20
2181	17	3456	(35)
2206	25(T)	3636	(37)

INDEX OF PUBLICATION AFFECTED

Publication No.	Notice No.
410	14, 16, 17, 18, 19, 20, 21, 25(T)

★15/25 EAST COAST ~ Approaches to Hosan Hang ~ Fairway

Delete 1.  joining (1) 37-09-42.0N, 129-21-43.0E
37-09-24.0N, 129-22-09.3E(1459)
(2) 37-08-42.0N, 129-23-11.0E
(3) 37-08-42.0N, 129-23-36.0E
(4) 37-09-51.0N, 129-21-55.0E
37-09-24.0N, 129-22-34.5E(1459)



Insert 2.  joining,
former limit of fairway, line joining (1) 37-09-42.0N, 129-21-43.0E
37-09-24.0N, 129-22-09.1E(1459)
(2) 37-09-15.5N, 129-22-21.5E
(3) 37-09-00.0N, 129-23-49.0E
(4) 37-09-21.0N, 129-23-42.0E
(5) 37-09-25.0N, 129-22-32.0E
37-09-24.0N, 129-22-49.5E(1459)
(6) 37-09-51.0N, 129-21-55.0E

Chart 1524[25-12], 1459[24-298]

Source Gangwon-do

★16/25 SOUTH COAST ~ Approaches to Samcheonpo Hang ~ Light buoy

Insert 1.  *Fl(4) Y 8s (No A)* 34-55-20.8N, 128-04-03.3E

2.  *Fl(4) Y 8s (No B)* 34-55-22.8N, 128-04-35.3E

Chart 2235[24-837]

Publication †410 (List of Lights) 2278.1, 2278.2

Source Masan Regional Office of Oceans and Fisheries

★17/25 SOUTH COAST ~ Approaches to Ando Hang ~ Light buoy

Delete  *Fl(4) Y 8s* 34-30-27.8N, 127-46-37.3E

Chart 2181[24-802]

Publication †410 (List of Lights) 2488.2

Source Yeosu Regional Office of Oceans and Fisheries

★18/25 WEST COAST ~ Jindo, Approaches to Paengmok Hang ~ Light beacon

Replace  with  34-22-23.7N, 125-56-36.8E

Chart 3137[25-5], 3117[24-863]

Publication †410 (List of Lights) 3016.1

Source Jindo Aids to Navigation Office

★19/25 WEST COAST ~ Approaches to Haido ~ Light buoy

Delete 1.  *Fl(4) Y 8s (No A)* 34-36-29.3N, 126-15-50.1E


2.  *Fl(4) Y 8s (No B)* 34-36-30.5N, 126-15-54.5E

Chart 3154[24-807]

Publication †410 (List of Lights) 3062.2, 3062.3

Source Jindo Aids to Navigation Office

★20/25 WEST COAST ~ Approaches to Wido Hang ~ Light buoy

Delete 1.  *Fl Y 4s (No A)* 35-37-14.1N, 126-17-10.1E

2.  *Fl Y 4s (No B)* 35-36-54.7N, 126-17-08.5E

Chart 3452[24-840]

Publication †410 (List of Lights) 3151.4, 3151.5

Source Gunsan Regional Office of Oceans and Fisheries

★21/25 WEST COAST ~ Approaches to Daesan Hang ~ AIS, Wreck

Insert 1.  36-54-25.0N, 126-20-39.0E

2.  36-54-25.0N, 126-20-39.0E

Chart 3436[24-843]

Publication †410 (List of Lights) 4516.4

Source Daesan Regional Office of Oceans and Fisheries

★22*/25 SOUTH COAST ~ Jejudo, Approaches to Seongsanpo Hang ~ Light buoy

Former Notice 331(T)/24 is canceled, 638(T)/24, No.1 is canceled

Delete 1.  *Fl(4) Y 8s* 33-31-10.7N, 126-56-47.3E

2.  *Fl(4) Y 8s* 33-30-25.8N, 126-56-24.6E

Chart 2757

Source Busan Regional Office of Oceans and Fisheries

★23※/25 WEST COAST ~ Approaches to Seogeocho Hang ~ Light buoy

Former Notice 18(T)/24 is canceled

Delete  FI(4) Y 8s 34-14-56.9N, 125-54-58.5E

Chart 3137

Source Jindo Aids to Navigation Office

★24※/25 WEST COAST ~ Northern part of Heuksando ~ Light buoy

Former Notice 707(T)/24, No.3,4 is canceled

Delete 1.  FI(5) Y 20s (No E) (ODAS),  AIS 34-53-09.4N, 125-47-12.2E

2.  FI(5) Y 20s (No F) (ODAS),  AIS 34-53-19.1N, 125-47-13.4E

Chart 3113 (2), 3114 (1)

Source Mokpo Regional Office of Oceans and Fisheries

★25(T)/25 SOUTH COAST ~ Approaches to Busan Hang ~ Light buoy

Interrupted  FI G 4s (No 5) 35-05-46.1N, 129-02-20.7E

Chart 2207, 2206, 2208

Publication 410 (List of Lights) 2026.4

Source Busan Regional Office of Oceans and Fisheries

PART III

★(19)/25 SOUTH COAST ~ Geojedo, Approaches to Okpo Hang ~ Fishery

Area	1. bounded by line joining (1)~(4)	(1) 34-58-19.3N, 128-43-14.4E
		(2) 34-58-26.6N, 128-43-27.5E
		(3) 34-58-40.0N, 128-43-16.4E
		(4) 34-58-32.7N, 128-43-03.4E
	2. bounded by line joining (1)~(4)	(1) 34-58-55.3N, 128-45-23.0E
		(2) 34-58-43.4N, 128-45-36.4E
		(3) 34-58-47.8N, 128-45-42.2E
		(4) 34-58-59.7N, 128-45-28.8E
Remark	1. Period : August 2024 ~ August 2029	
	2. Period : October 2024 ~ October 2029	
Chart	2154	
Source	Geoje City	

★(20)/25 SOUTH COAST ~ Geojedo, Approaches to Gohyeon Hang ~ Fishery

Area	1. bounded by line joining (1)~(4)	(1) 35-00-27.0N, 128-39-55.0E
		(2) 35-00-20.6N, 128-39-53.7E
		(3) 35-00-22.0N, 128-39-44.0E
		(4) 35-00-28.4N, 128-39-45.3E
	2. bounded by line joining (1)~(4)	(1) 35-00-36.6N, 128-39-57.1E
		(2) 35-00-30.2N, 128-39-55.7E
		(3) 35-00-31.6N, 128-39-46.0E
		(4) 35-00-38.0N, 128-39-47.4E
	3. bounded by line joining (1)~(4)	(1) 35-00-46.2N, 128-39-59.2E
		(2) 35-00-39.8N, 128-39-57.8E
		(3) 35-00-41.2N, 128-39-48.1E
		(4) 35-00-47.6N, 128-39-49.4E
	4. bounded by line joining (1)~(4)	(1) 35-00-55.8N, 128-40-01.2E
		(2) 35-00-49.4N, 128-39-59.8E
		(3) 35-00-50.8N, 128-39-50.1E
		(4) 35-00-57.2N, 128-39-51.5E

- | | |
|-------------------------------------|--|
| 5. bounded by line joining (1)~(4) | (1) 35-00-46.9N, 128-37-31.0E
(2) 35-00-44.1N, 128-37-27.2E
(3) 35-00-49.0N, 128-37-21.9E
(4) 35-00-51.8N, 128-37-25.8E |
| 6. bounded by line joining (1)~(4) | (1) 35-00-42.8N, 128-37-55.0E
(2) 35-00-39.2N, 128-37-49.4E
(3) 35-00-44.3N, 128-37-44.5E
(4) 35-00-47.9N, 128-37-50.1E |
| 7. bounded by line joining (1)~(4) | (1) 34-59-33.8N, 128-39-31.2E
(2) 34-59-30.1N, 128-39-29.7E
(3) 34-59-32.2N, 128-39-22.2E
(4) 34-59-35.9N, 128-39-23.7E |
| 8. bounded by line joining (1)~(4) | (1) 34-58-01.1N, 128-35-50.3E
(2) 34-57-55.4N, 128-35-46.5E
(3) 34-57-59.4N, 128-35-37.9E
(4) 34-58-05.1N, 128-35-41.7E |
| 9. bounded by line joining (1)~(4) | (1) 34-59-08.8N, 128-31-05.4E
(2) 34-59-08.8N, 128-31-12.9E
(3) 34-59-12.0N, 128-31-12.9E
(4) 34-59-12.0N, 128-31-05.4E |
| 10. bounded by line joining (1)~(4) | (1) 34-58-05.2N, 128-32-59.6E
(2) 34-57-58.7N, 128-32-59.7E
(3) 34-57-58.7N, 128-33-05.0E
(4) 34-58-05.2N, 128-33-05.0E |
| 11. bounded by line joining (1)~(4) | (1) 34-58-24.1N, 128-33-10.2E
(2) 34-58-18.5N, 128-33-21.0E
(3) 34-58-22.9N, 128-33-24.4E
(4) 34-58-28.5N, 128-33-13.5E |

Remark 1~4. Period : July 2024 ~ July 2029
5~9. Period : June 2024 ~ June 2029
10. Period : August 2024 ~ August 2029
11. Period : October 2024 ~ October 2029

Chart 2156 (1,2,3,4,5,6,7,8,9), 2165 (10,11)

Source Geoje City

★(21)/25 SOUTH COAST ~ Approaches to Masan Hang ~ Fishery

Area bounded by line joining (1)~(4) (1) 35-01-30.5N, 128-39-07.1E
(2) 35-01-33.0N, 128-39-16.4E
(3) 35-01-41.6N, 128-39-13.0E
(4) 35-01-39.1N, 128-39-03.6E

Remark Period : October 2024 ~ October 2029

Chart 2155

Source Geoje City

★(22)/25 SOUTH COAST ~ Geojedo, Approaches to Dadaedapo Hang ~ Fishery

Area bounded by line joining (1)~(4) (1) 34-46-24.3N, 128-38-37.5E
(2) 34-46-28.7N, 128-38-43.2E
(3) 34-46-26.3N, 128-38-45.9E
(4) 34-46-21.9N, 128-38-40.1E

Remark Period : October 2024 ~ October 2034

Chart 2166

Source Geoje City

★(23)/25 SOUTH COAST ~ Geojedo, Approaches to Daepogeunpo Hang ~ Fishery

Area 1. bounded by line joining (1)~(4) (1) 34-50-29.7N, 128-34-12.0E
(2) 34-50-28.9N, 128-34-19.8E
(3) 34-50-25.6N, 128-34-19.3E
(4) 34-50-26.5N, 128-34-11.5E

2. bounded by line joining (1)~(4) (1) 34-49-48.4N, 128-34-46.5E
(2) 34-49-41.5N, 128-35-01.0E
(3) 34-49-37.0N, 128-34-57.8E
(4) 34-49-43.9N, 128-34-43.3E

3. bounded by line joining (1)~(4) (1) 34-49-40.8N, 128-34-41.2E
(2) 34-49-33.9N, 128-34-55.7E
(3) 34-49-29.4N, 128-34-52.5E
(4) 34-49-36.3N, 128-34-38.1E

4. bounded by line joining (1)~(4) (1) 34-49-51.8N, 128-34-09.4E
(2) 34-49-51.5N, 128-34-17.2E
(3) 34-49-48.2N, 128-34-17.0E
(4) 34-49-48.6N, 128-34-09.1E
5. bounded by line joining (1)~(4) (1) 34-50-03.1N, 128-34-09.4E
(2) 34-50-03.1N, 128-34-17.3E
(3) 34-49-59.9N, 128-34-17.3E
(4) 34-49-59.9N, 128-34-09.4E
6. bounded by line joining (1)~(4) (1) 34-49-27.8N, 128-33-18.2E
(2) 34-49-14.9N, 128-33-16.8E
(3) 34-49-14.2N, 128-33-25.2E
(4) 34-49-27.2N, 128-33-26.6E
7. bounded by line joining (1)~(4) (1) 34-49-29.3N, 128-32-57.8E
(2) 34-49-22.8N, 128-32-57.1E
(3) 34-49-21.9N, 128-33-09.6E
(4) 34-49-28.3N, 128-33-10.3E
8. bounded by line joining (1)~(4) (1) 34-50-20.8N, 128-34-11.9E
(2) 34-50-14.3N, 128-34-11.8E
(3) 34-50-14.2N, 128-34-17.7E
(4) 34-50-20.7N, 128-34-17.8E
9. bounded by line joining (1)~(4) (1) 34-50-04.0N, 128-34-47.7E
(2) 34-49-57.5N, 128-34-47.7E
(3) 34-49-57.4N, 128-34-40.8E
(4) 34-50-03.9N, 128-34-40.8E
10. bounded by line joining (1)~(4) (1) 34-49-39.2N, 128-34-32.3E
(2) 34-49-34.2N, 128-34-30.0E
(3) 34-49-36.5N, 128-34-22.6E
(4) 34-49-41.5N, 128-34-24.9E
11. bounded by line joining (1)~(4) (1) 34-48-52.2N, 128-33-07.7E
(2) 34-48-45.1N, 128-33-06.7E
(3) 34-48-44.7N, 128-33-11.6E
(4) 34-48-51.8N, 128-33-12.6E
12. bounded by line joining (1)~(4) (1) 34-48-50.8N, 128-33-23.5E
(2) 34-48-43.7N, 128-33-22.6E
(3) 34-48-42.4N, 128-33-37.5E
(4) 34-48-49.5N, 128-33-38.4E
13. bounded by line joining (1)~(4) (1) 34-48-39.5N, 128-33-31.0E
(2) 34-48-32.4N, 128-33-30.0E
(3) 34-48-31.9N, 128-33-36.1E
(4) 34-48-39.0N, 128-33-37.0E

- | | |
|-------------------------------------|--|
| 14. bounded by line joining (1)~(4) | (1) 34-48-31.3N, 128-33-04.9E
(2) 34-48-24.8N, 128-33-04.0E
(3) 34-48-23.8N, 128-33-15.8E
(4) 34-48-30.2N, 128-33-16.6E |
| 15. bounded by line joining (1)~(4) | (1) 34-48-29.6N, 128-33-23.7E
(2) 34-48-23.1N, 128-33-22.8E
(3) 34-48-22.0N, 128-33-34.8E
(4) 34-48-28.5N, 128-33-35.6E |
| 16. bounded by line joining (1)~(4) | (1) 34-43-41.9N, 128-34-44.8E
(2) 34-43-42.0N, 128-34-51.8E
(3) 34-43-50.1N, 128-34-51.8E
(4) 34-43-50.1N, 128-34-44.8E |
| 17. bounded by line joining (1)~(4) | (1) 34-47-35.5N, 128-33-23.1E
(2) 34-47-36.6N, 128-33-30.8E
(3) 34-47-41.2N, 128-33-29.8E
(4) 34-47-40.1N, 128-33-22.1E |
| 18. bounded by line joining (1)~(4) | (1) 34-47-47.9N, 128-32-27.3E
(2) 34-47-49.8N, 128-32-34.8E
(3) 34-47-55.2N, 128-32-32.8E
(4) 34-47-53.3N, 128-32-25.3E |
| 19. bounded by line joining (1)~(4) | (1) 34-46-11.0N, 128-34-18.6E
(2) 34-46-15.2N, 128-34-24.7E
(3) 34-46-12.2N, 128-34-27.7E
(4) 34-46-08.0N, 128-34-21.6E |
| 20. bounded by line joining (1)~(4) | (1) 34-46-04.8N, 128-34-09.4E
(2) 34-46-08.9N, 128-34-15.4E
(3) 34-46-05.9N, 128-34-18.4E
(4) 34-46-01.8N, 128-34-12.4E |

Remark 1~15. Period : June 2024 ~ June 2034
16. Period : July 2024 ~ July 2034
17. Period : November 2024 ~ July 2028
18. Period : December 2024 ~ February 2028
19. Period : December 2024 ~ July 2030
20. Period : July 2024 ~ July 2030

Chart 2164

Source Geoje City

★(24)/25 WEST COAST ~ Approaches to Beolpo Hang ~ Fishery

Area 1. bounded by line joining (1)~(4) (1) 34-29-02.1N, 126-25-21.8E
(2) 34-29-07.1N, 126-25-46.2E
(3) 34-28-29.3N, 126-25-57.5E
(4) 34-28-25.7N, 126-25-39.6E

2. bounded by line joining (1)~(5) (1) 34-29-08.2N, 126-24-55.8E
(2) 34-29-16.2N, 126-25-06.5E
(3) 34-28-24.1N, 126-25-31.9E
(4) 34-28-19.0N, 126-25-06.7E
(5) 34-29-00.8N, 126-25-05.5E

Remark Period : December 2024 ~ June 2032

Chart 3116

Source Haenam Gun

★(25)/25 WEST COAST ~ Approaches to Mokpo Hang ~ Fishery

Area bounded by line joining (1)~(4) (1) 34-43-09.8N, 126-16-05.7E
(2) 34-43-08.4N, 126-16-11.3E
(3) 34-42-47.7N, 126-16-03.5E
(4) 34-42-49.2N, 126-15-57.7E

Remark Period : December 2024 ~ February 2034

Chart 3162

Source Haenam Gun

★(26)/25 EAST COAST ~ Approaches to Pohang Hang ~ Hydrographic survey

Area bounded by line joining (1)~(4) (1) 36-03-05.5N, 129-22-31.8E
(2) 36-03-05.3N, 129-23-05.9E
(3) 36-02-43.6N, 129-23-05.8E
(4) 36-02-43.7N, 129-22-31.7E

Remark Period : January 10, 2025 ~ January 24, 2025

Chart 1752

Source East Sea Hydrographic and Oceanographic Office

★(27)/25 SOUTH COAST ~ Geojedo, Approaches to Gujora Hang ~ Hydrographic survey

Area bounded by line joining (1)~(4) (1) 34-48-11.9N, 128-44-09.3E
(2) 34-48-12.0N, 128-44-40.9E
(3) 34-47-48.7N, 128-44-41.0E
(4) 34-47-48.7N, 128-44-09.3E

Remark Period : January 13, 2025 ~ February 7, 2025

Chart 2166

Source South Sea Hydrographic and Oceanographic Office

★(28)/25 SOUTH COAST ~ Geojedo, Approaches to Okpo Hang ~ Hydrographic survey

Area bounded by line joining (1)~(4) (1) 34-58-03.2N, 128-43-22.7E
(2) 34-58-03.2N, 128-43-36.1E
(3) 34-57-52.2N, 128-43-36.2E
(4) 34-57-52.1N, 128-43-22.8E

Remark Period : January 13, 2025 ~ February 7, 2025

Chart 2154

Source South Sea Hydrographic and Oceanographic Office

★(29)/25 SOUTH COAST ~ Geojedo, Approaches to Gohyeon Hang ~ Hydrographic survey

Area bounded by line joining (1)~(4) (1) 35-01-28.5N, 128-38-08.3E
(2) 35-01-28.5N, 128-38-24.1E
(3) 35-01-15.5N, 128-38-24.2E
(4) 35-01-15.5N, 128-38-08.4E

Remark Period : January 13, 2025 ~ February 7, 2025

Chart 2155

Source South Sea Hydrographic and Oceanographic Office

★(30)/25 SOUTH COAST ~ Geojedo, Approaches to Dadaedapo Hang ~ Hydrographic survey

Area 1. bounded by line joining (1)~(4) (1) 34-41-18.4N, 128-37-53.5E
(2) 34-41-18.5N, 128-38-27.2E
(3) 34-40-49.7N, 128-38-27.4E
(4) 34-40-49.6N, 128-37-53.6E

2. bounded by line joining (1)~(4)
- (1) 34-40-59.8N, 128-38-44.1E
 - (2) 34-40-59.9N, 128-38-59.8E
 - (3) 34-40-46.9N, 128-38-59.9E
 - (4) 34-40-46.9N, 128-38-44.2E

Remark Period : January 13, 2025 ~ February 7, 2025

Chart 2163

Source South Sea Hydrographic and Oceanographic Office

★(31)/25 SOUTH COAST ~ Approaches to Tongyeong Hang ~ Hydrographic survey

- Area bounded by line joining (1)~(4)
- (1) 34-48-52.0N, 128-27-30.2E
 - (2) 34-48-52.1N, 128-27-43.6E
 - (3) 34-48-41.1N, 128-27-43.7E
 - (4) 34-48-41.0N, 128-27-30.3E

Remark Period : January 13, 2025 ~ February 7, 2025

Chart 2164

Source South Sea Hydrographic and Oceanographic Office

★(32)/25 SOUTH COAST ~ Namhaedo, Approaches to Mijo Hang ~ Hydrographic survey

- Area 1. bounded by line joining (1)~(4)
- (1) 34-41-56.0N, 128-03-30.8E
 - (2) 34-41-56.2N, 128-03-53.9E
 - (3) 34-41-40.0N, 128-03-54.1E
 - (4) 34-41-39.8N, 128-03-31.0E

2. bounded by line joining (1)~(4)
- (1) 34-49-45.8N, 128-04-53.1E
 - (2) 34-49-45.9N, 128-05-06.5E
 - (3) 34-49-34.8N, 128-05-06.6E
 - (4) 34-49-34.7N, 128-04-53.2E

3. bounded by line joining (1)~(4)
- (1) 34-46-34.1N, 128-03-10.4E
 - (2) 34-46-34.2N, 128-03-23.7E
 - (3) 34-46-23.2N, 128-03-23.9E
 - (4) 34-46-23.1N, 128-03-10.5E

Remark Period : January 13, 2025 ~ February 7, 2025

Chart 2160 (2), 2161 (1,3)

Source South Sea Hydrographic and Oceanographic Office

★(33)/25 SOUTH COAST ~ Namhaedo, Approaches to Hangchon Hang ~ Hydrographic survey

Area bounded by line joining (1)~(4) (1) 34-42-46.4N, 127-58-00.9E
(2) 34-42-46.5N, 127-58-14.3E
(3) 34-42-35.5N, 127-58-14.4E
(4) 34-42-35.3N, 127-58-01.0E

Remark Period : January 13, 2025 ~ February 7, 2025

Chart 2412

Source South Sea Hydrographic and Oceanographic Office

★(34)/25 SOUTH COAST ~ Approaches to Yeosu Hang ~ Hydrographic survey

Area bounded by line joining (1)~(4) (1) 34-44-43.7N, 127-50-44.3E
(2) 34-44-43.9N, 127-51-07.3E
(3) 34-44-31.3N, 127-51-07.5E
(4) 34-44-31.1N, 127-50-44.4E

Remark Period : January 13, 2025 ~ February 7, 2025

Chart 2516

Source South Sea Hydrographic and Oceanographic Office

★(35)/25 WEST COAST ~ Approaches to Gunsan Hang ~ Hydrographic survey

Area bounded by line joining (1)~(4) (1) 35-58-48.4N, 126-35-57.0E
(2) 35-58-48.8N, 126-36-14.5E
(3) 35-58-34.6N, 126-36-14.9E
(4) 35-58-34.2N, 126-35-57.4E

Remark Period : January 14, 2025 ~ January 17, 2025

Chart 3456

Source West Sea Hydrographic and Oceanographic Office

★(36)/25 WEST COAST ~ Approaches to Incheon Hang ~ Hydrographic survey

Area bounded by line joining (1)~(4) (1) 37-09-12.5N, 126-17-07.6E
(2) 37-09-13.3N, 126-17-44.0E
(3) 37-08-44.2N, 126-17-45.1E
(4) 37-08-43.3N, 126-17-08.6E

Remark Period : January 13, 2025 ~ January 19, 2025

Chart 3415

Source West Sea Hydrographic and Oceanographic Office

★(37)/25 WEST COAST ~ Approaches to Deokjeokdo Hang ~ Hydrographic survey

Area bounded by line joining (1)~(4) (1) 37-11-41.7N, 126-07-00.4E
(2) 37-11-42.4N, 126-07-28.7E
(3) 37-11-19.7N, 126-07-29.6E
(4) 37-11-19.0N, 126-07-01.2E

Remark Period : January 13, 2025 ~ January 19, 2025

Chart 3636

Source West Sea Hydrographic and Oceanographic Office

★(38)/25 List of temporary & preliminary Notices until the

List of temporary & preliminary (Notices until the NTM No.52 of 2024)

Previous temporary notices unshown in this list are regarded as the expunged notices.

Notice No.	Contents	Chart No.
1) EAST COAST		
20-257	Approaches to Gonghyeonjin Hang ~ Light buoy	1411
21-222	Approaches to Ulsan Hang ~ Buoy	1755
21-310	Approaches to Jukbyeon Hang ~ Light buoy	1414
21-351	Approaches to Pohang Hang ~ Light house	1751, 1752, 1753
21-994	Approaches to Ulsan Hang ~ Light buoy	1816
21-1056	Approaches to Ulsan Hang ~ Light buoy	1817
21-1083	Approaches to Ulsan Hang ~ Light buoy	1751,1753
22-290	Approaches to Pohang Hang ~ Light buoy	1753
22-401	Approaches to Pohang Hang ~ Light house	2111
22-1088	Approaches to Daebyeon Hang ~ Light buoy, Buoy	1413, 1455
22-1175	Approaches to Gangneung Hang ~ Light buoy	1816
23-35	Approaches to Ulsan Hang ~ Light buoy	1411
23-289	Approaches to Gonghyeonjin Hang ~ Light buoy	1711, 1753
23-340	Approaches to Pohang Hang ~ Light house	1753
23-546	Approaches to Pohang Hang ~ Light house	1416
23-635	Approaches to Chuksan Hang ~ Light buoy	1756, 1816
23-687	Approaches to Ulsan Hang ~ Light buoy	1416
23-1016	Approaches to Ganggu Hang ~ Light buoy	1534
24-57	Approaches to Ganggu Hang ~ Light buoy	1411
24-81	Approaches to Gonghyeonjin Hang ~ AIS	1461
24-127	Approaches to Hupo Hang ~ Light pole	1417, 1437, 1536, 1700
24-178	Ulleungdo, Approaches to Ulleung Hang ~ AIS, Light house	1437
24-291	Ulleungdo, Approaches to Hyeonpo Hang ~ Light buoy	1437, 1536
24-308	Ulleungdo, Approaches to Ulleung Hang ~ Light buoy	1412, 1413, 1455
24-373	Approaches to Jumunjin Hang ~ Light buoy	1820
24-385	Approaches to Wollae Hang ~ Light buoy	1801
24-404	Approaches to Pohang Hang ~ Light buoy	1600, 1700
24-443	Middle part of East sea ~ Light buoy	1418
24-548	Approaches to Dokdo ~ Light buoy	1417, 1437
24-564	Ulleungdo, Approaches to Cheonbu Hang ~ Racon	1417, 1437
24-565	Ulleungdo, Approaches to Jeodong Hang ~ Racon	1752
24-622	Approaches to Pohang Hang ~ Light buoy	1752
24-692	Approaches to Pohang Hang ~ Light buoy	1813
24-693	Approaches to Jeongja Hang ~ Light buoy	1541
24-720	Approaches to Dokdo ~ Buoy	1506
24-795	Approaches to Sokcho Hang ~ Light buoy	1500
24-813	Middle part of East sea ~ Light buoy	1461, 1462, 1531
24-814	Approaches to Hupo Hang ~ Light buoy	1752
24-825	Approaches to Pohang Hang ~ Light buoy	1752
24-876	Approaches to Pohang Hang ~ Light buoy	1752

Notice No.	Contents	Chart No.
2) SOUTH COAST		
19-325	Approaches to Busan New Port ~ Light beacon	2154
19-494	Approaches to Gukdong Hang ~ Buoy	2526
19-525	Approaches to Masan Hang ~ Racon, Light beacon	2100, 2112, 2132, 2155, 2156, 2200, 2228
19-581	Approaches to Busan Hang ~ Light buoy	2206
19-863	Approaches to Soan Hang ~ Light buoy	2470, 2471
19-971	Geojedo, Approaches to Okpo Hang ~ Light buoy	2132, 2154
20-326	Approaches to Narodo Hang ~ Light buoy	2183
20-538	Approaches to Samcheonpo Hang ~ Light pole, Fog signal	2160, 2235
20-585	Approaches to Busan Hang ~ Light buoy	2208
20-619	Approaches to Gukdong Hang ~ Light buoy	2182
20-953	Geojedo, Approaches to Gohyeon Hang ~ Light buoy	2156
21-145	Geojedo, Approaches to Gujora Hang ~ Buoy	2166
21-146	Geojedo, Approaches to Okpo Hang ~ Buoy	2132, 2154
21-206	Jejudo, Approaches to Seongsanpo Hang ~ Buoy	2757
21-207	Jejudo, Approaches to Aewol Hang ~ Buoy	2713
21-208	Jejudo, Approaches to Hallim Hang ~ Buoy	2753, 2804
21-209	Jejudo, Approaches to Wimi Hang ~ Buoy	2755
21-283	Approaches to Soan Hang ~ Light buoy	2471
21-397	Approaches to Cheongsando Hang ~ Light house	2471
21-676	Approaches to Hadong Hang ~ Light buoy	2511
21-819	Approaches to Busan Hang ~ Light buoy	2111
21-1057	Approaches to Busan Hang ~ Light buoy, Light house	2153, 2204, 2206
21-1130	Approaches to Book Hang ~ Buoy	2470
22-50	Western part of Korea Strait ~ Light buoy	2500
22-205	Approaches to Samcheonpo Hang ~ Light buoy	2160
22-296	Jejudo, Approaches to Hallim Hang ~ Light buoy	2804, 2805
22-328	Geojedo, Approaches to Daepogeunpo Hang ~ Light buoy	2164
22-331	Approaches to Nokdong Sin Hang ~ Light buoy	2451, 2551
22-498	Jejudo, Approaches to Jeju Hang ~ Light buoy	2711, 2801
22-612	Northern part of Jejudo ~ Light buoy	2711
22-703	Eastern part of Chujado, Approaches to Sasudo ~ Light buoy	2711
22-789	Eastern part of Geomundo, Approaches to Sangbaekdo ~ AIS, Light house	2200, 2414
22-900	Approaches to Dolsan Hang ~ Light buoy	2182
22-972	Approaches to Tongyeong Hang ~ Light buoy	2164, 2227
22-1019	Approaches to Narodo Hang ~ Light buoy	2183
22-1086	Approaches to Hadong Hang ~ Light buoy	2511
22-1192	Approaches to Chuja Hang ~ Light buoy	2625
23-36	Southern part of Yeondo, Approaches to Ganyeoam ~ Light buoy	2414
23-59	Eastern part of Geomundo, Approaches to Sangbaekdo ~ Light buoy	2414
23-184	Approaches to Gwangam Hang ~ Light buoy	2156
23-204	Geojedo, Approaches to Gohyeon Hang ~ Light buoy	2226
23-206	Korea Strait ~ Light buoy	2400

Notice No.	Contents	Chart No.
23-219	Approaches to Hadong Hang ~ Light buoy	2511
23-302	Southern part of Narodo, Approaches to Sonjukdo ~ Light buoy	2453
23-322	Western part of Korea Strait ~ Light buoy	2012
23-326	Approaches to Chuja Hang ~ Light buoy	2480, 2625
23-360	Wando, Approaches to Hwaheungpo Hang ~ Light buoy, Light pole	2571
23-520	Wando, Approaches to Hwaheungpo Hang ~ Light buoy	2571
23-602	Approaches to Book Hang ~ Light buoy	2470
23-639	Approaches to Busan New Port ~ Light pole	2154
23-692	Approaches to Masan Hang ~ Light house	2132, 2155, 2156
23-743	Southern part of Busan Hang, Approaches to Hyeongjedo ~ Light buoy	2111, 2112, 2200
23-876	Approaches to Busan New Port ~ Light buoy, Light pole	2154
23-899	Southern part of Geojeodo ~ Light buoy	2112
23-944	Approaches to Hadong Hang ~ Light buoy	2511
23-950	Approaches to Soan Hang ~ Light buoy	2470
23-980	Approaches to Busan Hang ~ Light buoy	2153, 2206, 2208
23-1017	Geojeodo, Approaches to Gohyeon Hang ~ Light buoy	2132, 2165
24-17	Approaches to Busan New Port ~ Light pole	2154
24-68	Approaches to Masan Hang ~ Light buoy	2112, 2132, 2155, 2156, 2219
24-93	Approaches to Busan New Port ~ Light pole	2154
24-104	Approaches to Busan New Port ~ Light buoy, Light pole	2154, 2214
24-150	Geojeodo, Approaches to Daepogeunpo Hang ~ AIS	2112
24-293	Approaches to Dolsan Hang ~ Light buoy	2181
24-294	Jejudo, Approaches to Aewol Hang ~ Light buoy	2803
24-330	Approaches to Yeoseodo ~ Light buoy	2473
24-331	Jejudo, Approaches to Seongsanpo Hang ~ Light buoy	2757
24-344	Jejudo, Approaches to Jeju Hang ~ Light buoy	2762, 2763
24-386	Approaches to Tongyeong Hang ~ Light buoy	2158
24-468	Approaches to Busan Hang ~ Light buoy	2206
24-484	Approaches to Busan New Port ~ Light pole	2154
24-485	Approaches to Junghwa Hang ~ Light buoy	2164
24-501	Approaches to Busan Hang ~ Light buoy, AIS	2206
24-521	Approaches to Busan New Port ~ Light pole	2154, 2214
24-547	Approaches to Gwangam Hang ~ Light buoy	2156
24-549	Approaches to Wando Hang ~ Light buoy	2467, 2471
24-550	Approaches to Soan Hang ~ Light buoy	2471
24-551	Wando, Approaches to Hwaheungpo Hang ~ Buoy, Light buoy	2470
24-552	Approaches to Book Hang ~ Light buoy, Buoy	2470
24-611	Approaches to Yokji Hang ~ Light buoy	2161, 2163
24-612	Approaches to Maekjeonpo Hang ~ Light buoy	2158, 2161, 2245
24-613	Approaches to Samcheonpo Hang ~ Light buoy	2160, 2235
24-638	Jejudo, Approaches to Seongsanpo Hang ~ Light buoy	2757
24-675	Approaches to Busan New Port ~ Light pole	2154
24-694	Approaches to Yeosu Hang ~ Light buoy	2526
24-773	Approaches to Tongyeong Hang ~ Light house	2164

Notice No.	Contents	Chart No.
24-815	Approaches to Hadong Hang ~ Light buoy	2511
24-828	Approaches to Hwapo Hang ~ Light buoy	2184
24-829	Jejudo, Approaches to Jeju Hang ~ Light beacon	2762, 2763
24-851	Approaches to Busan Hang ~ Light buoy	2153
24-852	Approaches to Busan New Port ~ Light pole	2154
24-853	Approaches to Nokdong Hang ~ Light buoy	2416

3) WEST COAST

19-584	Approaches to Boryeong Hang ~ Light buoy	3458
19-994	Approaches to Heuksando Hang ~ Light buoy	3139
19-1140	Approaches to Incheon Hang ~ Light house	3438, 3470, 3614
21-110	Southern part of Yellow sea ~ Light buoy	2500
21-111	Approaches to Beolpo Hang ~ Light buoy	3154
21-189	Approaches to Sihwaho ~ Light buoy	3200
21-210	Approaches to Heuksando Hang ~ Light buoy	3305
21-251	Approaches to Maldo Hang ~ Light buoy	3432
21-475	Approaches to Maldo Hang ~ Light buoy	3412, 3432
21-476	Approaches to Gunsan Hang ~ Light buoy	3412, 3484
21-478	Approaches to Pyeongtaek·Dangjin Hang ~ AIS	3415, 3437, 3466
21-499	Approaches to Wido Hang ~ Light buoy, Light beacon	3411
21-524	Approaches to Daesan Hang ~ Light buoy	3436
21-638	Approaches to Gomso Hang ~ Light house	3411
21-749	Approaches to Huido ~ Light buoy	3154
21-753	Approaches to Maldo Hang ~ Light buoy	3432
21-853	Approaches to Pyeongtaek·Dangjin Hang ~ Light buoy	3437, 3467
21-972	Approaches to Boryeong Hang ~ Light buoy	3458, 3460
21-1065	Approaches to Daesan Hang ~ Light buoy	3436
22-141	Approaches to Songgong Hang ~ Light buoy	3113
22-192	Approaches to Gunsan Hang ~ Light house	3456, 3484
22-193	Approaches to Pyeongtaek·Dangjin Hang ~ Light buoy	3415, 3437, 3466
22-240	Approaches to Sihwaho ~ Buoy	3438, 3469
22-297	Southern part of Yellow sea ~ Light buoy	2014
22-298	Middle part of Yellow sea ~ Light buoy	3011
22-317	Approaches to Songgong Hang ~ Racon	3113
22-353	Approaches to Gyeongin Hang ~ Light buoy	3438
22-449	Approaches to Mokpo Hang ~ Light buoy	3155
22-451	Approaches to Gunsan Hang ~ Light buoy, Light pole	3484
22-569	Approaches to Boryeong Hang ~ Buoy	3531
22-672	Approaches to Boryeong Hang ~ Light buoy	3458, 3529
22-722	Approaches to Maldo Hang ~ Light buoy	3432
22-739	Approaches to Amdaedo ~ Light buoy	3489 ^①
22-854	Approaches to Mokpo Hang ~ Light buoy	3155
22-903	Approaches to Gunsan Hang ~ Light buoy, Light pole	3484, 3521
22-954	Approaches to Taaen Hang ~ Light buoy	3417, 3436, 3550
22-1091	Approaches to Eoranjin Hang ~ Light buoy	2470
22-1128	Approaches to Heuksando Hang ~ Light buoy	3139

Notice No.	Contents	Chart No.
22-1129	Southern part of Yellow sea ~ Light buoy	3100
22-1130	Middle part of Yellow sea ~ Light buoy	3200
22-1177	Southern part of Yellow sea ~ Light buoy, AIS	2300
23-12	Approaches to Mokpo Hang ~ Light buoy	3155
23-97	Approaches to Gusipo Hang ~ Light buoy	3411
23-128	Approaches to Daesan Hang ~ Light buoy	3436
23-129	Approaches to Pyeongtaek-Dangjin Hang ~ Light buoy	3437
23-275	Approaches to Incheon Hang ~ Light buoy	3614
23-361	Southern part of Yellow sea ~ Light buoy	3100
23-377	Approaches to Mokpo Hang ~ Light buoy	3155
23-443	Approaches to Mokpo Hang ~ Light buoy	3155
23-486	Approaches to Pyeongtaek-Dangjin Hang ~ Light buoy	3467
23-526	Approaches to Songgong Hang ~ Light buoy	3113
23-619	Western part of Anmyeondo, Approaches to Sapsido ~ Light buoy	3413, 3458, 3459
23-668	Approaches to Mokpo Hang ~ Light buoy	3155
23-669	Approaches to Gunsan Hang ~ Light buoy	3484
23-672	Approaches to Mokpo Hang ~ Light buoy	3155
23-704	Approaches to Mokpo Hang ~ Light buoy	3162
23-778	Approaches to Hauido ~ Light buoy	3154
23-779	Approaches to Gyema Hang ~ Light buoy	3113, 3411
23-853	Approaches to Pyeongtaek-Dangjin Hang ~ Light buoy	3467, 3562, 3636
23-854	Approaches to Daesan Hang ~ Leading light, Light house	3415, 3437, 3466
23-923	Approaches to Gunsan Hang ~ Light buoy	3521, 3562
23-952	Approaches to Amdaedo ~ Light buoy	3163
23-953	Approaches to Wonpyeong Hang ~ Light buoy	3163
23-1036	Approaches to Songgong Hang ~ Light buoy	3113
23-1037	Approaches to Jido ~ Light buoy	3113
24-18	Approaches to Seogecha Hang ~ Light buoy	3137
24-32	Approaches to Mokpo Hang ~ Light buoy	3155
24-82	Approaches to Eoranjin Hang ~ Light buoy	3153
24-133	Approaches to Gunsan Hang ~ Light buoy	3412, 3432, 3484
24-181	Western part of Ganghwado, Approaches to Eoyujeong Hang ~ Light buoy	3754
24-242	Approaches to Maldo Hang ~ Light buoy	3432
24-295	Northern part of Heuksando ~ Light buoy, AIS	3135
24-313	Jindo, Approaches to Supum Hang ~ Light buoy	3153
24-332	Southern part of Yellow sea ~ Light buoy, AIS	2300
24-333	Approaches to Incheon Hang ~ Light buoy, Fog signal	3415, 3438, 3469
24-384	Approaches to Gunsan Hang ~ Light buoy, Light pole	3484
24-387	Approaches to Eoranjin Hang ~ Light buoy	3153
24-405	Approaches to Beolpo Hang ~ Light buoy	3153
24-407	Approaches to Anheung Hang ~ Light buoy	3413
24-422	Approaches to Songgong Hang ~ Light buoy	3113, 3164
24-423	Approaches to Jido ~ Light buoy	3164
24-445	Approaches to Daesan Hang ~ Light buoy	3466
24-469	Approaches to Beolpo Hang ~ Light house	3116, 3117, 3153

Notice No.	Contents	Chart No.
24-488	Approaches to Gyeongnyeolbiyeoldo ~ Light buoy, AIS	3417
24-531	Jindo, Approaches to Supum Hang ~ Light buoy	3153
24-533	Approaches to Hongdo Hang ~ Light buoy	3328
24-534	Approaches to Anma Hang ~ Light buoy	3411
24-535	Approaches to Incheon Hang ~ Light buoy	3469
24-553	Approaches to Wido Hang ~ Light buoy	3452
24-567	Approaches to Gomso Hang ~ Light buoy	3411
24-568	Middle part of Yellow sea ~ Light buoy, AIS	3200
24-569	Approaches to Incheon Hang ~ Light buoy	3469
24-571	Baengnyeongdo, Approaches to Yonggipo Hang ~ Light buoy	3772, 3871
24-593	Jindo, Approaches to Paengmok Hang ~ Light buoy	3117
24-595	Approaches to Daesan Hang ~ Light buoy	3557
24-598	Southern part of Anmado ~ Light house	3100, 3113
24-614	Approaches to Mokpo Hang ~ Light buoy	3155
24-615	Approaches to Maldo Hang ~ Light buoy	3432
24-624	Approaches to Pyeongtaek-Dangjin Hang ~ Light buoy	3466
24-625	Approaches to Incheon Hang ~ Light buoy	3438, 3470, 3614
24-640	Approaches to Gyeongin Hang ~ Light buoy	3751
24-657	Approaches to Songgong Hang ~ Light buoy	3164
24-707	Northern part of Heuksando ~ Light buoy, AIS	3113, 3114
24-722	Approaches to Wido Hang ~ Light buoy	3411
24-723	Western part of Anmyeondo, Approaches to Sapsido ~ Light buoy	3459
24-798	Approaches to Pyeongtaek-Dangjin Hang ~ Light buoy	3562
24-830	Approaches to Gyema Hang ~ Light buoy	3451
24-831	Approaches to Pyeongtaek-Dangjin Hang ~ Light buoy	3437, 3465
24-854	Approaches to Uido Hang ~ Racon, Buoy	3114, 3116, 3489©
24-855	Approaches to Mokpo Hang ~ Light buoy	3155
24-856	Approaches to Jido ~ Light buoy	3164
24-857	Approaches to Gunsan Hang ~ Light buoy	3484
24-877	Approaches to Seogecha Hang ~ Light buoy	3137

Source Korea Hydrographic and Oceanographic Agency

The following indexes show charts and publications corresponding with notice number in PART II except (T) and (P) notices until 25 Ed. of 2024.

Chart No.	Date	Notice No.
1001	Nov.20	(20) 980, 1030, 1035, 1064
1010	Nov.18	(17) 787 / (19) 337, 689 / (20) 1064 / (21) 555 / (22) 440 / (24) 578, 579
1012	Nov.18	(18) 1019
1013	Nov.22	(22) 684 / (23) 13, 14, 46 / (24) 233, 578
1014	Nov.22	(22) 796, 1029 / (23) 861 / (24) 579
1119	Nov.16	(17) 803
1137	Nov.17	(17) 803
1139	Sep.16	(17) 695
1140	Nov.17	(17) 803
1148	Oct.17	(17) 761
1161	Jul.17	(17) 784
1170	Oct.17	(17) 762
1171	Oct.17	(17) 762
1177	Nov.17	(17) 802
1179	Oct.17	(17) 784
1200	Nov.17	(15) 757 / (17) 929
1209	Nov.17	(17) 803
1245	Sep.17	(17) 668
1411	Sep.21	(21) 715, 779, 834 / (22) 825, 1009 / (23) 40, 449, 583, 789 / (24) 135, 233, 265, 450, 451, 475
1412	Aug.21	(21) 507, 834, 1032 / (22) 356, 769, 770, 771, 826, 860, 884, 908, 1009, 1066 / (23) 2, 13, 40, 583, 762, 780 / (24) 5, 195
1413	Oct.21	(21) 780, 1036, 1127 / (22) 356, 358, 409, 600, 772, 860, 1044, 1098 / (23) 14, 186, 224, 267 / (24) 37, 137, 541, 577, 626, 646, 647, 758, 833
1414	Sep.21	(21) 531, 1036 / (22) 358, 439, 861, 960, 1068 / (23) 647, 806 / (24) 37, 298, 627, 833
1415	Oct.21	(21) 698, 1120 / (22) 19, 183, 439 / (23) 122, 278, 806, 807, 834, 881
1416	Oct.18	(18) 383, 810, 1093, 1146 / (19) 46, 563, 588, 691, 711, 878, 880, 1084 / (20) 118, 119, 167, 236, 426, 488, 924, 925, 926, 927 / (21) 75, 447, 775, 904, 932 / (22) 2, 184, 269, 393, 410, 645, 684, 723 / (23) 648, 809, 835 / (24) 62, 472, 491, 759
1417	Jul.23	(23) 46, 804, 805, 880
1418	Mar.16	(22) 1000 / (24) 578
1437	Aug.24	(23) 880 / (24) 661
1451	Feb.24	(24) 233, 263, 450
1452	Apr.24	(24) 263, 451, 475

Chart No.	Date	Notice No.
1454	Aug.23	(22) 909 / (23) 860 / (24) 5, 195, 392, 413, 524, 695, 726
1455	Aug.23	(23) 249, 557 / (24) 554, 576, 626, 726, 758, 832
1456	Feb.24	(24) 136, 320, 554, 576, 646
1457	Feb.24	(24) 541, 577, 647, 648, 799, 833
1458	Feb.24	(24) 364, 627
1459	Feb.24	(24) 298
1460	Feb.24	(24) 145
1461	Feb.24	(24) 409, 663
1462	Feb.24	(24) 663, 664
1463	Feb.24	(24) 365, 472, 491, 665
1500	Nov.21	(21) 3 / (22) 439, 1068 / (23) 385 / (24) 233
1506	Sep.22	(22) 182, 793 / (23) 13 / (24) 4, 19, 522
1510	Sep.15	(16) 500 / (17) 10, 293, 388, 670 / (19) 56, 462 / (20) 40, 393, 1056 / (21) 443, 506, 601 / (23) 166, 437 / (24) 413, 695
1512	Apr.19	(18) 261 / (19) 1202 / (20) 63, 1057 / (22) 17, 771, 909 / (24) 5, 525
1517	Jul.17	(16) 448 / (18) 24, 78
1518	Jun.23	(22) 1067 / (24) 541, 577, 647
1519	Sep.16	(16) 687, 700, 750, 787 / (17) 40, 104, 203, 529, 759, 903 / (18) 4, 228, 466, 791, 1022, 1049, 1128 / (19) 59, 237, 380, 419, 484, 562, 586, 903, 1000, 1026, 1071, 1173 / (20) 82, 431, 563, 612, 667, 703, 764, 844, 848, 913, 957, 1059 / (21) 40, 236, 525, 904, 1136 / (22) 54, 819, 978, 979, 1027, 1043, 1067 / (23) 14, 224, 416, 445 / (24) 577, 647
1520	Jun.21	(20) 1102 / (23) 906 / (24) 37, 648
1524	Aug.21	(21) 625 / (22) 267, 318, 508, 709, 728, 744, 794, 861, 980 / (23) 102
1531	Apr.19	(18) 260 / (19) 1203 / (20) 100, 195 / (21) 555, 588, 768 / (22) 359 / (23) 154 / (24) 75, 96, 409
1534	Apr.21	(20) 613 / (21) 405, 447 / (22) 209, 243, 248, 393, 411 / (23) 103 / (24) 6, 62, 168, 834
1536	Jun.19	(18) 600 / (20) 724, 868, 920, 1008 / (21) 41, 53, 183, 757 / (22) 452 / (23) 805 / (24) 315
1541	Jun.15	(23) 530, 538 / (24) 578
1600	Nov.22	(22) 796, 1068 / (23) 807, 835, 861 / (24) 579

Chart No.	Date	Notice No.
1700	Nov.23	(23) 46 / (24) 578
1711	Nov.24	(24) 579
1712	Dec.17	(17) 787 / (18) 47, 48, 79, 111, 171, 172, 278, 279, 308, 710, 728, 763, 806, 930, 931, 932 / (19) 1, 39, 205, 256, 422, 483, 537, 687, 714, 777, 814, 828, 829, 830, 881, 882, 978, 979, 1204 / (20) 179, 212, 433, 777, 929, 964, 1010, 1040, 1063, 1064, 1115 / (21) 237, 533, 576, 736, 737, 759, 814, 879, 904, 933 / (22) 120, 185, 195, 394, 440, 621, 622, 795, 910, 1004, 1045, 1134 / (23) 118, 144, 450, 451, 558, 811, 812, 861 / (24) 153, 335, 415, 579, 629, 668, 776, 816, 817, 861
1751	Jun.24	(24) 97, 414
1752	Jun.24	(24) 321, 366, 414, 780, 800, 859
1753	Sep.24	(24) 414
1754	Sep.20	(20) 478, 776, 929, 1010, 1103 / (21) 6, 157, 158, 284, 547, 571, 933, 1094 / (22) 119, 132, 270, 440, 621, 647, 686, 917, 1003 / (23) 585, 810, 811, 836 / (24) 11, 367, 428, 579, 628, 666, 683
1755	Aug.19	(19) 881, 979, 1104 / (20) 433, 627, 777, 844, 1063, 1064, 1115 / (21) 235, 533, 736, 814, 979 / (22) 20, 622 / (23) 450, 1020 / (24) 335, 522, 629, 667, 668, 816, 817, 860, 861
1756	Jul.24	(24) 248, 415, 452, 506, 818
1757	Aug.24	(24) 599
1801	May.21	(20) 963 / (21) 804 / (22) 2, 184, 269, 619, 620, 744 / (23) 15, 83, 648, 809, 835 / (24) 491, 661
1802	Apr.21	(20) 1139 / (22) 269 / (23) 809
1808	Apr.19	(18) 42 / (20) 267, 626, 851, 928 / (21) 227 / (22) 641 / (24) 266, 393
1810	Oct.15	(14) 1013 / (15) 831 / (16) 67, 72, 111, 627 / (17) 735, 841 / (18) 43, 229, 782, 986, 994 / (19) 334, 536, 882, 1001, 1149 / (20) 196, 248, 268, 426, 462, 478, 776, 1103 / (21) 157, 284, 547, 571, 910, 1094 / (22) 270, 641, 686, 917, 1003 / (23) 810, 811, 836 / (24) 11, 360, 428
1813	Oct.15	(15) 452, 704 / (16) 606, 936 / (17) 25, 237, 328, 335, 666, 672, 843, 931, 943 / (18) 79, 171, 931 / (19) 537, 713, 881, 979 / (20) 777, 1040, 1115 / (22) 56 / (24) 335, 667, 816
1816	Jun.24	(23) 620 / (24) 452
1817	Jun.24	(24) 20, 506

Chart No.	Date	Notice No.
1820	May.24	(23) 882 / (24) 599
2010	Nov.18	(18) 830, 1137 / (19) 7, 1008, 1012, 1156, 1190, 1191, 1198, 1199, 1200 / (20) 876, 877, 890, 980, 1020, 1030, 1048, 1064, 1069 / (21) 450, 687, 1100 / (22) 440, 601, 651, 1029 / (23) 655 / (24) 398, 579, 740, 808
2011	Nov.18	(18) 434 / (19) 7, 1008, 1011, 1190, 1191, 1197, 1198, 1199 / (20) 403, 531, 532, 782, 876, 889, 903, 980, 1020, 1030, 1035 / (21) 93, 182, 241, 301, 450, 627, 632, 687, 1100 / (22) 601, 649, 651, 752, 1029, 1073, 1160 / (24) 236, 255, 398, 823
2012	Nov.18	(18) 503 / (19) 243, 508 / (20) 51, 592, 877, 1069 / (21) 983 / (22) 34, 649
2013	Nov.18	(19) 251, 253, 347, 349, 350, 509, 510
2014	Nov.18	(18) 830 / (19) 13, 252, 1113 / (20) 403, 903 / (21) 164, 984
2020	Nov.18	(18) 67 / (19) 251, 348, 507, 509, 510
2100	Dec.20	(20) 818, 1105 / (21) 687, 1032 / (22) 601, 651, 1029, 1071
2111	Nov.24	(24) 415, 760, 818
2112	Nov.23	(23) 649, 1002 / (24) 108, 154, 249, 429, 555, 619, 760, 776
2114	Nov.24	(24) 801
2132	Nov.23	(23) 622, 764, 781, 884, 1002 / (24) 108, 200, 429, 489, 526, 555, 619, 699, 710, 728
2153	Aug.24	(24) 268, 727, 760
2154	Aug.23	(23) 532, 608, 711, 712, 813, 961, 1002 / (24) 21, 63, 70, 108, 155, 198, 199, 426, 429, 453, 489, 507, 661
2155	Jul.23	(23) 4, 622, 1002 / (24) 108, 426, 429, 489, 544, 555, 619
2156	Nov.23	(23) 622, 884, 986 / (24) 394, 555, 619, 661, 699, 710
2158	Oct.24	(23) 885 / (24) 684, 862
2160	Oct.24	(24) 8, 649, 729, 730, 763, 862
2161	Sep.19	(19) 744, 788, 790, 791, 910, 1107, 1162 / (20) 213, 237, 273, 350, 355, 549, 831, 832, 833, 836, 932, 933, 1107, 1108 / (21) 78, 136, 525, 632, 691, 694, 695, 754, 805, 973, 998, 1010, 1011 / (22) 4, 27, 30, 32, 452, 527, 581, 744, 753, 1031, 1073, 1160 / (23) 439, 496, 562, 885, 929 / (24) 430, 661, 755, 801
2163	Aug.21	(21) 136, 691, 840, 914 / (22) 3, 4, 26, 39, 452, 581 / (23) 439, 560 / (24) 235, 395, 801

Chart No.	Date	Notice No.
2164	Oct.24	(24) 526, 684, 762, 801, 835, 836
2165	Oct.24	(24) 619, 728
2166	Nov.23	(23) 559 / (24) 22, 641, 669, 781
2181	Dec.17	(18) 348, 621, 631, 647, 672, 682, 1051, 1109, 1111, 1133 / (19) 128, 129, 418, 426, 487, 529, 540, 660, 701, 1032, 1078, 1107 / (20) 85, 142, 356, 378, 464, 569, 636, 670, 969, 970, 971, 972, 1084 / (21) 44, 82, 365, 981 / (22) 62, 63, 109, 300, 461, 528, 833, 864 / (23) 105, 652, 906 / (24) 170, 269, 323, 336, 349, 454, 455, 556, 580, 731, 802
2182	Oct.23	(23) 609, 814, 862, 931, 987 / (24) 9, 110, 139
2183	Oct.23	(23) 455 / (24) 23, 201, 250, 299, 396, 804
2200	Nov.21	(21) 687 / (22) 601, 651, 796, 819, 831, 832, 855, 1029, 1071, 1073, 1160 / (23) 612 / (24) 350, 431
2204	May.24	(24) 222, 542, 760
2206	Jun.23	(23) 279, 402, 418, 453, 469, 586, 747, 883 / (24) 119, 267, 282, 322, 542
2207	Jun.23	(22) 1158 / (23) 453, 883 / (24) 197, 282, 322, 369
2208	Jun.23	(22) 1158 / (23) 453, 649, 883 / (24) 197, 234, 249, 282, 322, 369, 727
2214	Aug.23	(23) 532, 608, 961, 1002 / (24) 63, 70, 155, 199, 426, 429, 453, 507
2219	Aug.21	(20) 821 / (21) 689, 782, 1041, 1097 / (22) 60, 196, 228 / (23) 986 / (24) 394
2226	May.21	(20) 827 / (23) 781 / (24) 426
2227	May.24	(24) 7, 526, 684, 782
2228	Aug.20	(20) 42, 630, 818, 821 / (21) 76, 688, 689, 839 / (22) 22, 102, 108, 321, 1022 / (23) 250, 432, 533, 1003 / (24) 489, 555
2235	May.24	(23) 561 / (24) 649, 837
2240	Apr.16	(15) 711 / (18) 363, 391, 430, 1056 / (19) 62, 1005 / (20) 479, 976, 1139 / (22) 156, 264, 464 / (23) 455
2245	May.19	(19) 341, 400, 564, 607 / (20) 169, 248, 272, 550, 833 / (21) 9, 693, 1032 / (22) 29, 523, 554 / (24) 862
2261	Apr.24	(23) 885
2278	Aug.21	(21) 597, 686, 998, 1138 / (22) 273, 1138, 1159 / (23) 66, 962 / (24) 22, 669
2284	May.24	(24) 200, 728
2300	Dec.19	(19) 1011, 1190, 1191, 1197, 1198 / (20) 10, 672, 873, 876, 878, 880, 889, 890, 980, 1020, 1025, 1030, 1087, 1127 / (21) 89, 93, 182, 241, 450, 486, 487, 650,

Chart No.	Date	Notice No.
		810 / (22) 855, 865, 887, 984, 1060 / (23) 624, 625, 958 / (24) 203, 236, 350, 381, 398, 431, 601, 620, 740, 823
2400	Dec.19	(19) 1009 / (20) 158, 672, 873, 876, 878, 880, 980 / (21) 486 / (22) 555, 752, 774, 855, 865, 887 / (23) 906 / (24) 169, 236, 620
2408	Nov.23	(23) 714, 1004 / (24) 157, 338, 380, 620
2409	Nov.23	(22) 1112 / (24) 620, 739, 838
2412	Nov.18	(18) 901, 978, 1023, 1024, 1108, 1111, 1113 / (19) 65, 147, 240, 241, 281, 285, 287, 298, 317, 318, 426, 487, 506, 591, 657, 701, 788, 791, 793, 889, 910, 1077, 1162, 1205 / (20) 9, 85, 130, 180, 201, 202, 213, 251, 253, 549, 620, 679, 759, 782, 784, 832, 833, 834, 835, 836, 837, 838, 839, 840, 966, 968, 969, 970, 971, 972, 973, 1003, 1066, 1084, 1108 / (21) 10, 79, 80, 81, 82, 137, 213, 301, 462, 485, 627, 632, 693, 694, 695, 856, 874, 904, 998, 1042, 1043, 1044 / (22) 9, 29, 30, 31, 32, 61, 63, 95, 354, 459, 528, 582, 641, 744, 754, 912, 1073, 1075, 1144, 1160, 1181 / (23) 563, 612, 730, 886, 1021 / (24) 39, 40, 105, 492, 508, 556, 649, 685, 686, 724, 730, 732
2414	Apr.24	(23) 653 / (24) 270, 337, 350, 396, 431, 456, 803, 820
2416	Apr.24	(24) 350, 396, 433, 434, 457, 561, 654, 765
2417	Apr.24	(24) 337, 350, 431, 456, 492, 556, 686, 732
2418	Apr.24	(24) 337, 350, 457, 561, 620, 734, 735
2451	Sep.23	(22) 1076 / (24) 804, 821
2452	Sep.23	(23) 534, 888, 932 / (24) 433, 457, 561, 765
2453	Sep.23	(23) 653, 748, 855, 1022 / (24) 337, 350
2467	Oct.23	(23) 589, 749, 863, 932 / (24) 434, 654
2470	Sep.16	(16) 414, 868, 917, 941 / (17) 44, 210, 300, 317, 401, 456, 680, 681, 745, 810 / (18) 174, 190, 244, 393, 461, 495, 510, 786, 815, 819, 820, 827 / (19) 42, 83, 84, 359, 428, 429, 585, 797, 798, 890, 891, 913, 944, 1163 / (20) 151, 203, 525, 620, 686, 874, 1003, 1019, 1023, 1068 / (21) 89, 162, 240 / (22) 230, 302, 531, 571, 583, 1011, 1165 / (23) 190, 191, 263, 386, 499, 500, 564, 579, 654, 934 / (24) 184, 397, 398, 735, 766

Chart No.	Date	Notice No.
2471	Sep.20	(20) 522, 1016 / (21) 571 / (22) 301, 396 / (23) 620, 863 / (24) 368, 632, 734
2472	Jul.23	(23) 308, 610, 715 / (24) 434, 654
2473	Mar.24	(24) 368, 734
2474	Sep.20	(20) 637, 1014 / (21) 339, 340, 952 / (22) 529, 652, 1164 / (23) 156, 157, 188, 292, 471, 714, 829 / (24) 457
2477	Oct.23	(22) 110 / (24) 432, 820
2480	Jun.18	(18) 245 / (19) 542, 592, 809, 938, 1008, 1151 / (20) 638, 639, 729, 875, 876 / (21) 212 / (22) 1022 / (24) 140, 620
2500	Dec.19	(19) 911 / (20) 877, 1069 / (21) 983, 984 / (22) 555, 774, 865, 887 / (23) 906 / (24) 236, 620
2511	Jul.24	(24) 165, 473, 492, 509, 641, 650, 686, 764, 819
2512	Jul.21	(21) 449 / (22) 5, 264, 486, 913 / (23) 187, 419, 497, 677, 887, 930 / (24) 138, 360, 426, 545, 581, 733
2516	Aug.23	(23) 347, 612, 1021 / (24) 70, 165, 390, 416, 492, 493, 508, 509, 641, 685
2526	Aug.23	(23) 347, 612, 1021 / (24) 493, 631, 867
2551	Jun.22	(20) 400 / (24) 821
2566	Jun.23	(23) 308 / (24) 654
2571	Jul.20	(20) 151 / (22) 571, 583 / (23) 386
2581	Jul.20	(19) 83
2584	Jun.21	(20) 1018 / (21) 982 / (22) 66, 157, 198, 414, 583 / (23) 169, 309, 707, 863
2622	Jun.22	(22) 110
2625	Apr.16	(15) 180 / (16) 270 / (19) 1008 / (20) 639, 876 / (22) 1022 / (24) 140
2711	Oct.23	(23) 678 / (24) 620, 708, 711, 712
2712	Oct.23	(22) 1109 / (24) 301, 620, 708, 712, 713, 714, 783
2713	Sep.21	(21) 629, 784, 953 / (22) 336, 337, 468, 555, 654, 755, 855, 981, 1108 / (23) 192, 264, 348, 472, 473, 695, 815, 839, 1004 / (24) 157, 620
2714	Sep.19	(19) 767, 795, 1010, 1085, 1109 / (20) 161, 190, 303, 620, 640, 651, 706, 732, 733, 734, 883, 885, 886, 887, 934 / (21) 90, 124, 184 / (22) 469, 629, 641, 1108, 1111, 1112 / (23) 432, 590, 695, 841 / (24) 301, 620, 700, 708, 714, 739, 838
2753	Aug.19	(19) 795, 1109 / (20) 190, 731, 761, 883 / (22) 126, 1022 / (23) 695 / (24) 620
2754	Oct.18	(18) 627 / (19) 81, 139, 160, 177, 275, 359, 601, 733, 742, 1010 / (20) 303, 640, 651, 732, 734, 885, 887, 934 / (21) 91,

Chart No.	Date	Notice No.
		180, 184, 212, 341, 534 / (22) 128, 383, 469, 629, 1022, 1110 / (23) 432, 474 / (24) 113, 641, 738, 838
2755	Aug.23	(23) 311 / (24) 301, 653, 708, 739, 806
2756	Aug.23	(22) 1109 / (24) 708, 736
2757	Aug.23	(22) 1147 / (23) 565 / (24) 620, 641, 652, 736
2759	Jul.22	(21) 580 / (22) 1022, 1110, 1111 / (23) 86, 311, 590, 591 / (24) 301, 700, 708, 737, 739
2760	Aug.20	(17) 935 / (20) 877
2761	Mar.24	(24) 620, 708
2762	Mar.24	(24) 300, 620, 708, 822
2763	Mar.24	(24) 620, 822
2801	Jul.22	(21) 954 / (23) 732, 800 / (24) 300, 620
2803	Apr.19	(18) 424 / (19) 1108 / (20) 688 / (21) 71 / (22) 360, 654, 755 / (23) 684, 727, 733, 988 / (24) 620
2804	Jun.21	(20) 883 / (21) 808, 888 / (22) 555, 654, 755, 1182 / (23) 280, 310, 349, 684, 695, 727, 1004 / (24) 41, 216, 620, 651, 805
2805	May.19	(19) 11, 382, 617 / (20) 700, 883 / (21) 888 / (22) 354, 361, 1182 / (23) 349, 1004 / (24) 41, 216, 620, 651, 805
2811	Jun.24	(24) 10, 670
2813	Jul.22	(21) 915 / (22) 602 / (23) 158, 311, 623 / (24) 739, 806
2819	Jun.24	(24) 24, 379, 620
2826	Aug.20	(17) 935 / (20) 877
3010	Nov.18	(18) 830 / (19) 452, 1008, 1012, 1156, 1190, 1191, 1198, 1199, 1200 / (20) 855, 856, 857, 876, 877, 890, 897, 980, 1020, 1035, 1069 / (21) 430, 450, 1100 / (22) 470 / (23) 655 / (24) 398, 740, 770, 808
3011	Nov.18	(18) 192, 914 / (19) 95, 452, 515, 1012, 1114, 1156, 1200 / (20) 855, 856, 857, 897 / (21) 430, 917, 955, 1013 / (22) 756, 1114 / (23) 387, 457 / (24) 255, 770
3012	Nov.18	(19) 249, 346
3013	Nov.18	(19) 17, 249, 250, 254, 255, 515, 516
3100	Nov.22	(22) 916, 1114 / (23) 7, 171, 477, 537, 717, 787, 958 / (24) 171, 203, 223, 513, 673, 823
3113	Sep.21	(21) 671, 1101 / (22) 73, 74, 75, 76, 170, 534, 536, 537, 586, 627, 659 / (23) 20, 170, 211, 254, 255, 456, 506, 507, 716, 750, 889, 963 / (24) 121, 171, 203, 205, 219, 220, 221, 223, 285, 325, 354, 522, 572, 584, 585, 672, 742, 743, 768, 823

Chart No.	Date	Notice No.
3114	Oct.18	(18) 292, 829, 909, 1063 / (19) 292, 585, 618, 1152, 1191, 1195, 1197 / (20) 11, 409, 411, 889, 890, 986, 1027, 1029, 1030 / (21) 93, 94, 452, 453, 454, 582 / (22) 67, 69, 73, 363, 533, 557, 914 / (23) 170, 313, 504 / (24) 203, 283, 285, 677, 740
3115	Oct.23	(22) 866 / (24) 370, 767
3116	Apr.24	(24) 253, 254, 284, 302, 353, 399, 400, 435, 458, 494, 502, 677, 701, 715, 741, 807
3117	Apr.24	(24) 252, 338, 351, 352, 353, 370, 380, 397, 398, 510, 522, 572, 715, 839, 863
3137	Aug.23	(23) 475, 679 / (24) 252, 338, 522, 572, 582, 839
3139	Nov.17	(17) 435, 850, 973 / (18) 176, 289, 290, 829, 909, 924, 946, 1063, 1064 / (19) 275, 292, 544, 1152, 1191 / (20) 11, 411, 441, 530, 890, 1029, 1030 / (21) 94, 452, 453, 986 / (22) 36, 52, 69, 533, 585 / (23) 504 / (24) 740
3153	Mar.24	(24) 352, 353, 510, 863
3154	Aug.22	(22) 68, 657, 963, 1113 / (23) 281, 502, 990 / (24) 494, 583, 600, 807
3155	Sep.20	(20) 643, 893, 1033 / (21) 95, 217, 455, 731, 1012 / (22) 71, 535, 658, 836 / (23) 19, 193, 253, 365, 505, 536, 620, 1005 / (24) 25, 43, 70, 73, 120, 141, 158, 204, 284, 296, 302, 400, 426, 661
3162	Sep.22	(22) 71, 72, 277, 535, 867 / (23) 19, 193, 251, 312, 505, 620, 655, 906 / (24) 25, 43, 70, 73, 141, 204, 218, 284, 296, 400, 426, 671
3163	Sep.22	(22) 534, 732, 867, 984 / (23) 252, 313, 420, 502, 503, 620 / (24) 42, 203, 254, 502, 701, 741
3164	Mar.24	(24) 325, 522, 572, 742, 743, 768
3183	Jun.16	(15) 129 / (16) 1033 / (17) 782 / (18) 907 / (19) 182, 345 / (20) 391, 404 / (21) 92 / (24) 202, 767
3200	Nov.21	(21) 430 / (22) 587, 692, 916, 1022 / (23) 175, 527, 571, 698, 736, 958 / (24) 513, 558, 770
3216	Apr.24	(23) 18 / (24) 582, 839
3265	Jul.17	(16) 43 / (19) 495 / (22) 452, 502
3300	Dec.17	(18) 1092 / (19) 1143, 1160
3305	Apr.16	(14) 819 / (18) 829 / (19) 275 / (20) 338 / (21) 453 / (22) 533 / (23) 504 / (24) 755
3308	Oct.17	(15) 422 / (18) 289, 650, 909, 1063 / (19) 495 / (20) 337, 411, 506, 1030 / (21) 452 / (22) 626 / (23) 727

Chart No.	Date	Notice No.
3328	May.19	(19) 292, 1152 / (20) 11, 337, 411, 1030 / (21) 452 / (22) 626
3411	Sep.21	(21) 585, 885, 918, 1101, 1124 / (22) 77, 303, 511, 512, 538, 715, 734, 888, 889 / (23) 227, 228, 282, 508, 566, 785, 786, 787 / (24) 121, 142, 143, 172, 206, 207, 221, 401, 522, 527, 557, 585, 602, 661, 784, 840
3412	Nov.24	(24) 602, 808, 858, 864
3413	Nov.23	(23) 658, 751, 890, 892, 969 / (24) 360, 495, 528, 530, 776
3415	Nov.24	(24) 687, 770
3416	Nov.24	(24) 688, 745, 770
3417	Oct.21	(21) 697, 920, 921, 1072 / (22) 214, 247, 560, 713, 904 / (23) 25, 41, 42, 43, 175, 389, 422, 552, 611, 613, 681, 734, 751, 752, 935, 936 / (24) 360, 633, 673, 785
3418	Nov.20	(20) 692, 943, 991, 1133 / (21) 775, 920, 921, 1125 / (23) 21, 25, 41, 120, 174, 734, 969
3432	Oct.24	(24) 418, 808, 841, 864
3436	Sep.24	(24) 459, 687, 843
3437	Oct.24	(24) 603, 687, 717, 786, 843
3438	Dec.21	(21) 1051 / (22) 7, 10, 52, 93, 588, 665, 714, 776, 777, 819, 869, 932, 1008 / (23) 45, 47, 315, 552, 628, 737, 758, 765, 867 / (24) 74, 87, 111, 122, 174, 286, 324, 417, 436, 514, 559, 560, 661, 755
3451	May.21	(21) 100 / (23) 282 / (24) 207, 716
3452	Mar.24	(24) 522, 840
3456	Aug.17	(17) 511, 682, 863 / (18) 138, 204, 277, 315, 329, 343, 510, 589, 891, 1029 / (19) 28, 81, 120, 203, 367, 378, 601, 895, 1026, 1086, 1157 / (20) 15, 93, 94, 95, 140, 175, 940 / (21) 696, 874 / (22) 304, 323 / (23) 173, 276 / (24) 511
3457	Oct.24	(24) 528, 842
3458	Aug.21	(21) 119, 989 / (22) 232, 628, 630, 662, 759, 985, 1040, 1077, 1079 / (23) 22, 23, 332, 593, 658, 855, 939 / (24) 26, 512, 528, 530, 744
3459	Nov.18	(18) 1153 / (19) 92, 94, 620, 621, 722, 763, 1034, 1158 / (20) 145, 900, 1134 / (21) 113, 775, 864, 919, 988, 989 / (22) 662, 985 / (23) 22, 23, 657 / (24) 512
3460	Aug.21	(21) 409, 990 / (22) 199, 305, 507, 705, 868 / (23) 22, 24, 865, 893 / (24) 95, 144
3461	Mar.24	(24) 360
3466	Sep.24	(24) 173

Chart No.	Date	Notice No.
3467	Jul.18	(18) 451, 563, 630, 760, 1006, 1090, 1091, 1118 / (19) 31, 70, 314, 393, 726, 749, 916, 1081 / (20) 19, 173, 328, 469, 599, 649, 790, 993, 1092 / (21) 132, 166, 219, 286, 345, 389, 400, 488, 991, 1126 / (22) 340, 415, 490, 663, 737, 775 / (23) 284, 388, 405, 697 / (24) 86, 186, 229, 237, 303, 536, 586, 603
3468	Mar.24	(24) 286, 702
3469	Aug.20	(20) 534 / (21) 122, 138, 842, 904 / (22) 10, 665, 714, 819 / (23) 877, 895 / (24) 111, 286, 324, 417, 559, 560, 661
3470	Aug.20	(20) 175, 576, 856, 946, 995, 1148 / (21) 30, 52, 138, 371, 554, 597, 904, 938, 1048, 1051, 1066, 1073, 1116 / (22) 41, 79, 93, 146, 160, 588, 819, 932, 1008 / (23) 45, 552, 628, 727 / (24) 74, 674, 865
3471	Dec.21	(21) 1049, 1116 / (22) 41, 52, 79, 146, 279, 777, 819, 1042, 1118 / (23) 291, 315, 552, 628, 1008 / (24) 87, 436, 865, 866
3478	Aug.20	(20) 486, 736, 855, 857, 862, 994, 1147 / (21) 672 / (22) 939, 1007 / (24) 460, 776
3484	Oct.24	(24) 511, 769, 858
3489	Jun.24	(24) 206
3489 ^㉑	Jun.24	(23) 626 / (24) 584, 742
3489 ^㉒	Jun.24	(24) 672
3493	Jul.20	(19) 955 / (20) 943, 1133 / (21) 49 / (23) 21, 174, 969
3521	Jun.18	(18) 277, 518, 589, 628, 639, 913, 1029, 1117 / (19) 28, 131, 149, 246, 601, 639, 849, 952 / (20) 318, 693, 788, 898, 940 / (21) 412, 696, 998, 1050 / (22) 513, 603, 661
3522	Dec.20	(21) 458, 459, 1032 / (22) 212, 550, 1039 / (23) 656, 991 / (24) 842
3527	Jun.17	(16) 859 / (17) 375 / (18) 70 / (19) 956, 962 / (20) 382, 519, 944 / (21) 998 / (22) 171, 212, 397, 550
3529	Apr.21	(21) 165, 513 / (22) 628 / (23) 23
3531	Jun.21	(21) 230, 631, 731, 874 / (22) 232, 630, 723, 837, 1077, 1079 / (23) 332, 855 / (24) 26
3550	Jun.21	(21) 370 / (23) 43, 389, 935
3556	Jun.24	(23) 935 / (24) 382, 474
3557	Jun.24	(23) 570 / (24) 687, 843
3562	Jul.22	(22) 415 / (23) 284, 405, 937 / (24) 229, 237, 572, 603
3608	May.24	(23) 479 / (24) 746
3614	Aug.20	(20) 174, 856, 946 / (21) 30, 138, 597, 904, 938, 1048, 1051 / (22) 93, 160, 819, 932, 1008 / (23) 121, 423, 552, 727 / (24) 74

Chart No.	Date	Notice No.
3614 ^㉓	Aug.20	(23) 628 / (24) 674
3620	Jun.21	(21) 212, 525, 571, 1090 / (22) 444 / (23) 291, 315 / (24) 87, 436
3620 ^㉔	Jun.21	(24) 866
3636	Aug.24	(23) 866 / (24) 770
3637	Oct.23	(23) 368, 867 / (24) 641
3711	Nov.17	(17) 512 / (18) 28, 205, 227, 319 / (19) 480, 896, 917, 1058, 1083 / (20) 859, 860, 862, 1075 / (21) 322, 939 / (22) 8, 38, 233, 757, 778, 1041 / (23) 133, 315 / (24) 436, 514, 635
3714	Dec.23	(22) 215
3715	Nov.17	(19) 1160
3716	Nov.17	(17) 803
3720	Jun.16	(16) 547
3721	Oct.16	(18) 1092 / (19) 18, 296
3734	Oct.17	(17) 762
3751	Dec.21	(21) 940
3754	Dec.21	(21) 939 / (22) 233, 757, 778, 870 / (23) 133 / (24) 287, 514, 529, 635
3772	Oct.17	(17) 654, 914 / (18) 104, 169, 216, 523, 833, 1017, 1044, 1069 / (19) 45 / (20) 234, 244, 487, 490, 615, 863, 864, 1072 / (21) 719, 843 / (22) 215 / (23) 28, 87, 967
3839	May.16	(13) 382 / (17) 379 / (19) 452 / (20) 861
3871	Oct.17	(17) 654 / (18) 104, 216, 523 / (20) 615, 864, 1072 / (21) 287, 719 / (23) 967
4100	Nov.18	(20) 1069
4200	Nov.18	(20) 1069

Source Korea Hydrographic and Oceanographic Agency

INDEX OF PUBLICATION AFFECTED

Pubication No.	Date	Notice No.
160	Dec.23	
250	Nov.17	
310	Sep.24	(24) 757
410	Sep.23	(24) 629, 630, 631, 632, 633, 634, 635, 649, 654, 672, 673, 674, 683, 685, 686, 687, 699, 701, 710, 715, 716, 717, 726, 727, 731, 733, 734, 735, 736, 740, 741, 742, 743, 745, 757, 758, 760, 762, 763, 765, 766, 767, 768, 769, 770, 780, 782, 785, 799, 800, 805, 806, 807, 808, 816, 817, 818, 819, 821, 823, 832, 833, 834, 835, 836, 837, 838, 839, 840, 841, 842, 843, 859, 860, 861, 862, 863, 865, 866
510	Nov.24	(24) 757
520	Dec.24	
530	Dec.24	
610	Dec.15	
610-1	Dec.15	
620	Dec.15	
620-1	Dec.15	
620-2	Dec.15	
620-3	Dec.15	
621	Dec.15	
621-1	Dec.15	
621-2	Dec.15	
621-3	Dec.15	
622	Dec.15	
623	Dec.15	
623-1	Dec.15	
623-2	Dec.15	
630	Dec.15	
630-1	Dec.15	
630-2	Dec.15	
631	Dec.15	
632	Dec.15	
632-1	Dec.15	
633	Dec.15	
634	Dec.15	
634-1	Dec.15	
634-2	Dec.15	
634-3	Dec.15	
635	Dec.15	
810	Dec.24	(24) 777, 778
910	Nov.21	(21) 1119

Source Korea Hydrographic and Oceanographic Agency

PART IV

Please insert, correct or remove as follows in the LIST OF LIGHTS (PUB. No. 410)

No.	Name	Position	Characteristics	Elev. (m)	Range (M)	Color, Structure, Height (m)	Remarks
1275.1	Dodong	37-29.21N 130-55.22E	F W			3.2	NTM No.2/14,2025 (Insert)
2278.1	Samcheonpo Hang	34-55.35N 128-04.06E	Fl(4) Y 8s		7	Y pillar	NTM No.2/16,2025 (Insert)
2278.2	Samcheonpo Hang	34-55.38N 128-04.59E	Fl(4) Y 8s		7	Y pillar	NTM No.2/16,2025 (Insert)
2488.2			Remove from List				NTM No.2/17,2025
3016.1 M4247.65	Oebyeongdo	34-22.40N 125-56.61E	Fl(1) G 5s	12	7	BYB round concrete tower 14.4	NTM No.2/18,2025
3062.2			Remove from List				NTM No.2/19,2025
3062.3			Remove from List				NTM No.2/19,2025
3151.4			Remove from List				NTM No.2/20,2025
3151.5			Remove from List				NTM No.2/20,2025

Automatic Identification System(AIS)

No.	Coast	Name	Position	MMSI	Frequency (MHz)	Power (W)	Range (M)	Remarks
4516.4	West	Virtual WRECKSHIP_1M	36-54.42N 126-20.65E	994406127	16K0F1D 161.9750 162.0250	12.5	-	NTM No.2/21,2025 (Insert)



**KOREA
HYDROGRAPHIC
AND
OCEANOGRAPHIC
AGENCY**

49111

351 Haeyang-ro, Yeongdo Gu, Busan

TEL. 051-400-4331~4

NTM_KHOA

FAX. 051-400-4349

* Web site : <http://www.khoa.go.kr>

* E-mail : ntmkhoa@korea.kr